

# Proposed Amendments to the Draft Meath County Development Plan 2013 - 2019

## APPENDIX 14:

### Public Rights of Way



October 2012



comhairle chontae na mí  
meath county council









## APPENDIX 14 – PUBLIC RIGHTS OF WAY

Public Rights of way which gives access to seashore, riverbank or other place of natural beauty or recreational utility, identified to date by Meath County Council in accordance with Section 10(2)(o) Planning and Development Acts 2000-2011.

Public Rights of Way to <b>seashore</b> Map Reference	Location
S1	From the junction of Regional Road R151-25 and Regional Road R150-45, at Bettystown Square, to the seashore of the Irish Sea.
S2	From Regional Road R150-45, at Neptune Terrace, Bettystown to the seashore of the Irish Sea.
S3	From Regional Road R150-45, at the point where the Brookside Stream crosses underneath this road, to the seashore of the Irish Sea.
S4	From Regional Road R150-45, at Delaney's Lane, Laytown, to the seashore of the Irish Sea.
S5	From the public car-park adjacent to Netterville Terrace, Laytown to the seashore of the Irish Sea.
S6	From Regional Road R150-45 at the sea-front public car-park at Strand Road, Laytown to the seashore of the Irish Sea, via three separate sets of pedestrian steps.
S7	From the junction of Regional Road R150-45 and the access road, leading to the public toilets in Laytown, to the seashore of the Irish Sea.
S8	From Regional Road R150-45, at the public car-park located east of the Railway Viaduct in Laytown to the seashore of the Irish Sea.
S9	From the end of Local Road L-16167-0, at the public car-park adjacent to the Laytown Pitch and Putt Club, to the seashore of the Irish Sea.
S10	From the end of Local Road L-16163-0 at Ben Head, Gormanstown to the seashore of the Irish Sea.
S11	From the end of Local Road L-1620-0, at Gormanstown Railway Station, to the seashore of the Irish Sea.
S12	From the end of Local Road L-5623-0, at Knocknagin Viaduct, Gormanstown, to the seashore of the Irish Sea.



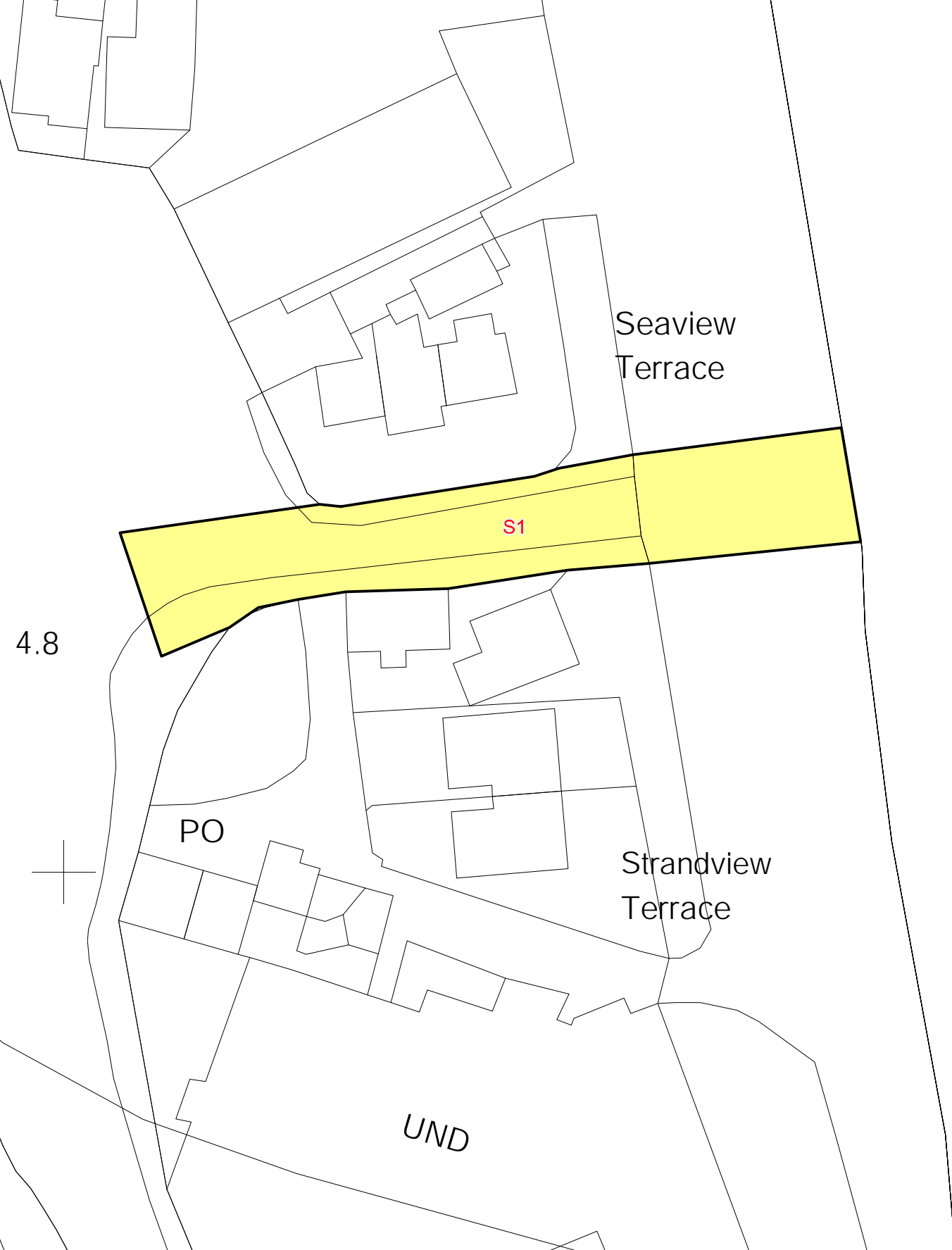
Public Rights of Way to Places of <b>Natural Beauty or Recreational Utility</b> Map Reference	Location
ARU 1	From the north west corner of the Peoples Park at the Tower of Lloyd, Kells across the Commons of Lloyd to Clavens Bridge on Regional Road R147; Along the south bank of the waterworks canal from Clavens Bridge to the Victorian Waterworks in the Kells Business Park; <b>and</b> from the Victorian Waterworks in the Kells Business Park to and including the Peoples Park at the Tower of Lloyd, Kells.
ARU 2	<p>The entire Porch Field complex in Trim, including the river walk along the Boyne River. Access to and egress from the Porch Field is available at the following public roads:</p> <p>(1) Local Road L-8016-2, at the north-east corner of the PorchField in Trim.  (2) Regional Road R154, at the west side of the Boyne Bridge, at a point 65 metres north of the R154/R160/R898 roundabout in Trim.  (3) Regional Road R154, at the east side of the Boyne Bridge, at a point 65 metres north of the R154/R160/R898 roundabout in Trim.  (4) Regional Road R154, on the west side of the road, at a point midway between the R154/R160/R898 roundabout and the R154/L-8016-2 junction in Trim.  (5) Regional Road R154, on the east side of the road, at a point midway between the R154/R160/R898 roundabout and the R154/L-8016-2 junction in Trim.  (6) Regional Road R154, on the west side of the road, at a point 280 metres south of the R154/L-8016-2 junction in Trim.  (7) Regional Road R154, on the east side of the road, at a point 280 metres south of the R154/L-8016-2 junction in Trim  (8) Frenches Lane at Trim Castle in Trim.  (9) Abbey Lane at the north west corner of the Porch Field in Trim.</p>
ARU 3	From the public car-park on Local Road L-28007, in the townland of Corstown, Oldcastle, to the Megalithic Tomb on Slieve na Calliagh and the farmland on which the Megalithic Tomb is located.
ARU 4	From Local Road L-62001, in the townland of Castletown, Tara, to the Hill of Tara complex and over the entire Hill of Tara complex.
ARU 5	From Local Road L-56033, at the public car-park on the Hill of Slane, to the Hill of Slane complex and over the entire Hill of Slane complex.


Public Rights of Way to <b>Riverbank</b> Map Reference	Location
R1	Along the towpath of the Boyne Navigation Canal, from a point 77 metres east of Athlumney Bridge in Navan to the Broadboyne Bridge in Ardmulchan.
R2	Along the towpath of the Boyne Navigation Canal, from the public car-park on the south side of Slane Bridge, for a distance of 2.4 kilometres in an easterly direction.



R3	Along the towpath of the Boyne Navigation Canal, from the public car-park, located at the junction of Local Road L-1601-0 and Local Road L-16011-0 at Gilltown, Donore, to the water pumping station at Roughgrange, Donore.
R4	Along the towpath of the Boyne Navigation Canal, from The Leck, Donore to the Meath County Council Sewerage Works at Donore.
R5	Along the towpath of the Boyne Navigation Canal, from Local Road L-16014 at the south side of Obelisk Bridge at Oldbridge, Drogheda for a distance of 970 metres in a southerly direction to the Horse bridge at the entrance to the Battle of the Boyne Public Park.
R6	Along the south bank of the Broadmeadow River in Ashbourne, from the junction of Bridge Street and Castle Street on Regional Road R135 to Local Road L-50191-51 at the Meath County Council Sewage Pumping Station.
R7	Along the south bank of the Broadmeadow River in Ratoath, from a point 53 metres east of the junction of Regional Road R155 and Local Road L-50200-48 for a length of 470 metres to the “James Corbellis” Bridge <b>and</b> via the pedestrian bridge over the Broadmeadow River to Regional Road R125 at the Catholic Church in Ratoath, for a length of 243 metres.






 Public Rights of Way (See Section 9.7.9)

**Mapinfo File:**  
O:\Mapdata\workspace\County\_Plan\_2013\PROW Map1.wor

**Drawn By:** S.K. GIS Technician

**Scale:-**  
Drawing N.T.S.

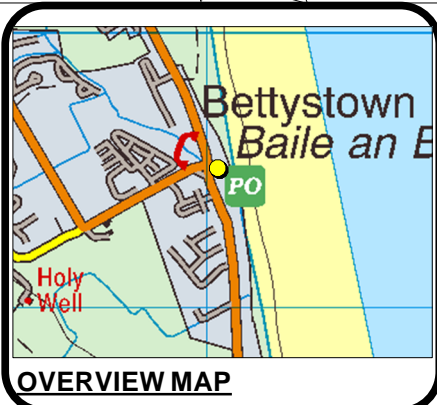



Note: Details shown on this map are for information purposes only. Further details on any item should be clarified with Meath County Council. This map has been produced by Meath County Council with available Local Authority and Ordnance Survey base data.

© Ordnance Survey Ireland & Government of Ireland, Meath 2012/31/CCMA  
NOTE - UNAUTHORISED REPRODUCTION OF THIS MAP INFRINGES STATE COPYRIGHT.

Planning Department  
Meath County Council  
Abbey Mall,  
Abbey Road,  
Navan, Co. Meath

Tel: (046) 9097000  
Fax: (046) 9097001  
e-mail: [forwardplanning@meathcoco.ie](mailto:forwardplanning@meathcoco.ie)  
web: <http://countydevelopmentplan.meath.ie>





comhairle chontae na mí  
meath county council

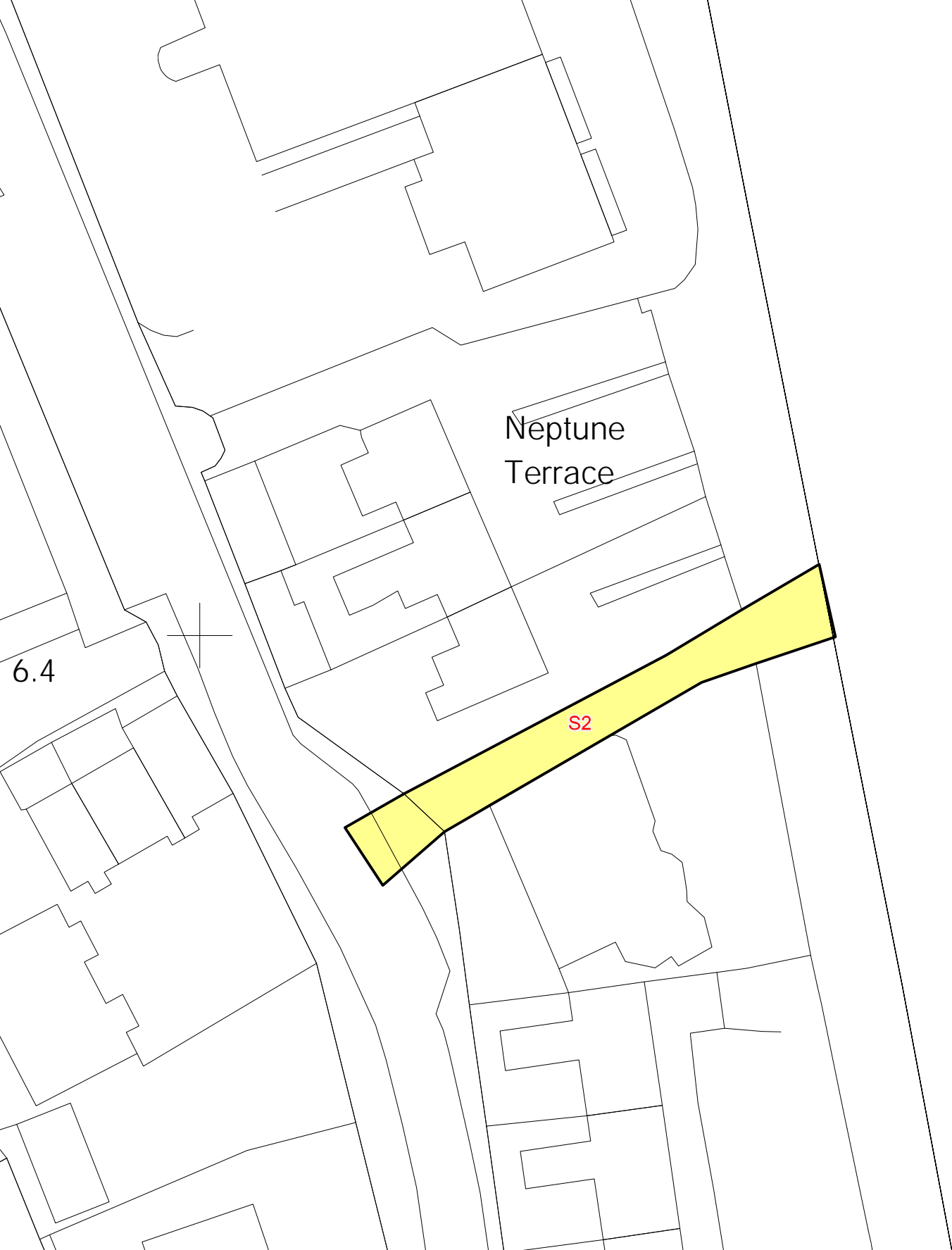
**County Development Plan  
2013-2019**


**Map 9.4.1 - Public Rights of Way  
(See Section 9.7.9)**

**DRAFT**

Date:  
28th May 2012






 Public Rights of Way (See Section 9.7.9)

**Mapinfo File:**  
O:\Mapdata\workspace\County\_Plan\_2013\PROW Map2.wor

**Drawn By:** S.K. GIS Technician

**Scale:-**  
Drawing N.T.S.

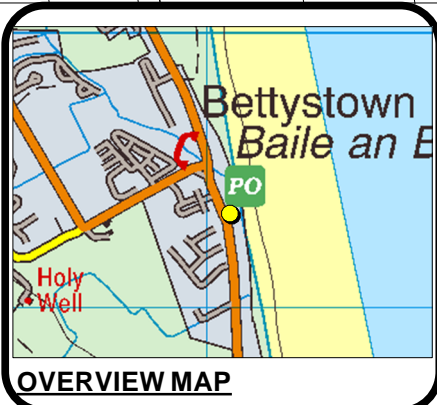



Note: Details shown on this map are for information purposes only. Further details on any item should be clarified with Meath County Council.  
This map has been produced by Meath County Council with available Local Authority and Ordnance Survey base data.

© Ordnance Survey Ireland & Government of Ireland, Meath 2012/31/CCMA  
NOTE - UNAUTHORISED REPRODUCTION  
OF THIS MAP INFRINGES STATE COPYRIGHT.

Planning Department  
Meath County Council  
Abbey Mall,  
Abbey Road,  
Navan, Co. Meath

Tel: (046) 9097000  
Fax: (046) 9097001  
e-mail: [forwardplanning@meathcoco.ie](mailto:forwardplanning@meathcoco.ie)  
web: <http://countydevelopmentplan.meath.ie>





comhairle chontae na mí  
meath county council

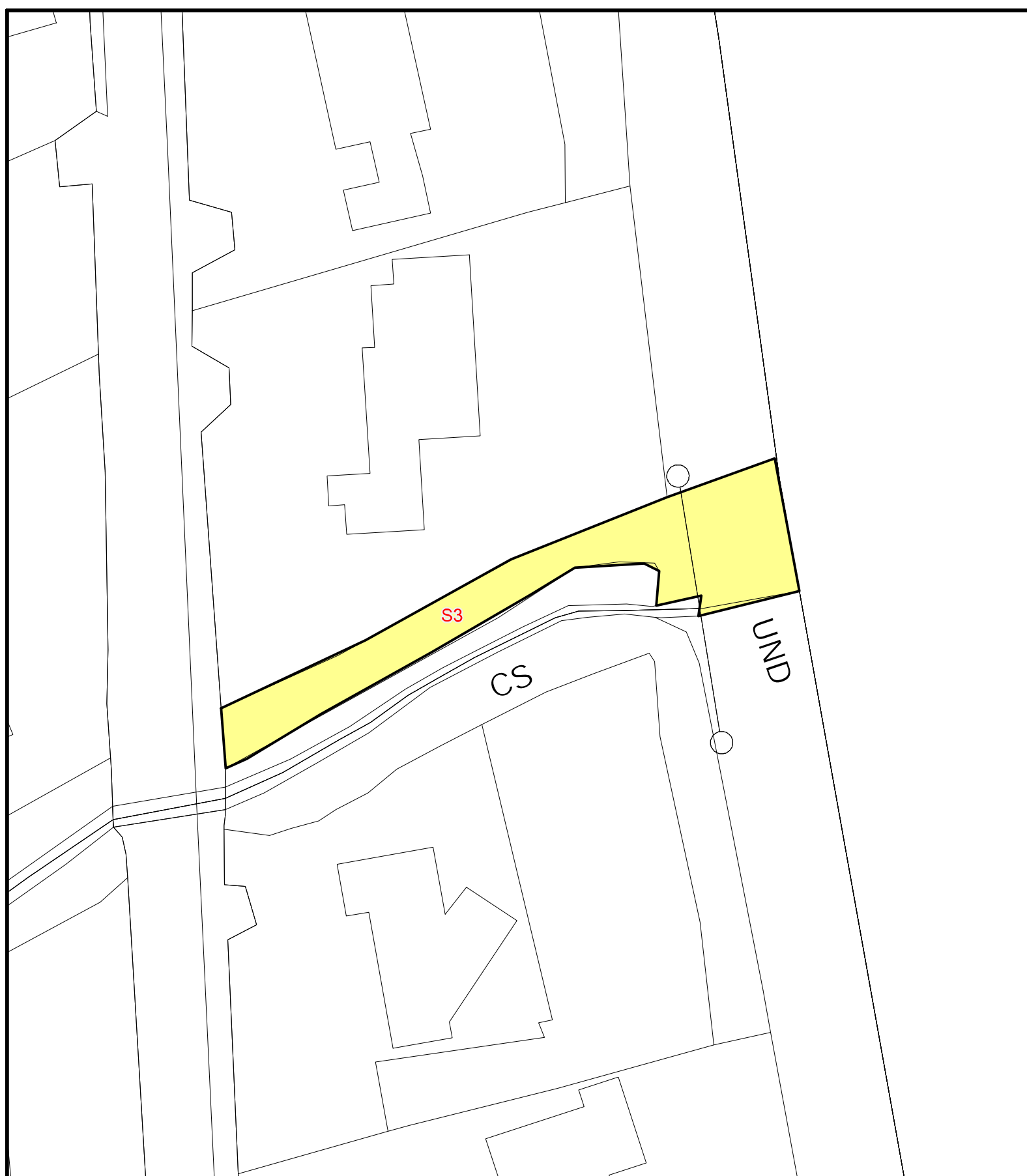
**County Development Plan  
2013-2019**


**Map 9.4.2 - Public Rights of Way  
(See Section 9.7.9)**

**DRAFT**

Date:  
28th May 2012





 Public Rights of Way (See Section 9.7.9)

**Mapinfo File:**

O:\Mapdata\workspace\County\_Plan\_2013\PROW Map3.wor

**Scale:-**

Drawing N.T.S.



Drawn By: S.K. GIS Technician

Note: Details shown on this map are for information purposes only. Further details on any item should be clarified with Meath County Council.  
This map has been produced by Meath County Council with available Local Authority and Ordnance Survey base data.

© Ordnance Survey Ireland & Government of Ireland, Meath 2012/31/CCMA  
NOTE - UNAUTHORISED REPRODUCTION  
OF THIS MAP INFRINGES STATE COPYRIGHT.

Planning Department  
Meath County Council  
Abbey Mall,  
Abbey Road,  
Navan, Co. Meath

Tel: (046) 9097000  
Fax: (046) 9097001  
e-mail: [forwardplanning@meathcoco.ie](mailto:forwardplanning@meathcoco.ie)  
web: <http://countydevelopmentplan.meath.ie>



**OVERVIEW MAP**



comhairle chontae na mí  
meath county council

**County Development Plan  
2013-2019**

**Map 9.4.3 - Public Rights of Way  
(See Section 9.7.9)**

**DRAFT**

Date:

28th May 2012




The  
Terrace

8.7

S4

The  
Square

 Public Rights of Way (See Section 9.7.9)

**Mapinfo File:**

O:\Mapdata\workspace\County\_Plan\_2013\PROW Map4.wor

**Scale:-**

Drawing N.T.S.



Drawn By: S.K. GIS Technician

Note: Details shown on this map are for information purposes only. Further details on any item should be clarified with Meath County Council.  
This map has been produced by Meath County Council with available Local Authority and Ordnance Survey base data.

© Ordnance Survey Ireland & Government of Ireland, Meath 2012/31/CCMA  
NOTE - UNAUTHORISED REPRODUCTION  
OF THIS MAP INFRINGES STATE COPYRIGHT.

Planning Department  
Meath County Council  
Abbey Mall,  
Abbey Road,  
Navan, Co. Meath

Tel: (046) 9097000  
Fax: (046) 9097001  
e-mail: [forwardplanning@meathcoco.ie](mailto:forwardplanning@meathcoco.ie)  
web: <http://countydevelopmentplan.meath.ie>



**OVERVIEW MAP**



comhairle chontae na mí  
meath county council

**County Development Plan  
2013-2019**

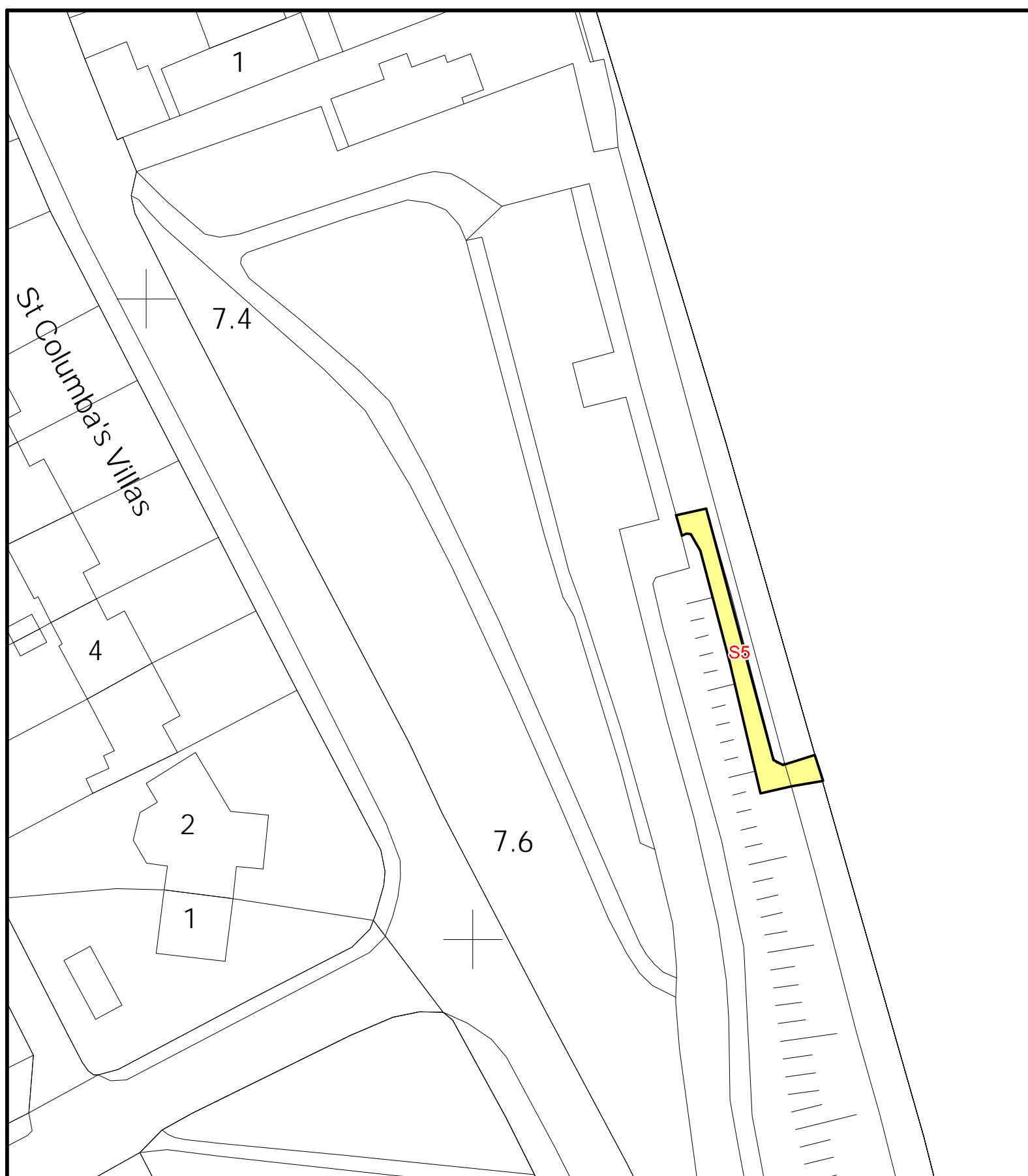
**Map 9.4.4 - Public Rights of Way  
(See Section 9.7.9)**


**DRAFT**

Date:

28th May 2012





 Public Rights of Way (See Section 9.7.9)

**Mapinfo File:**

O:\Mapdata\workspace\County\_Plan\_2013\PROW Map5.wor

**Scale:-**

Drawing N.T.S.



Drawn By: S.K. GIS Technician

Note: Details shown on this map are for information purposes only. Further details on any item should be clarified with Meath County Council.  
This map has been produced by Meath County Council with available Local Authority and Ordnance Survey base data.

© Ordnance Survey Ireland & Government of Ireland, Meath 2012/31/CCMA  
NOTE - UNAUTHORISED REPRODUCTION  
OF THIS MAP INFRINGES STATE COPYRIGHT.

Planning Department  
Meath County Council  
Abbey Mall,  
Abbey Road,  
Navan, Co. Meath

Tel: (046) 9097000  
Fax: (046) 9097001  
e-mail: [forwardplanning@meathcoco.ie](mailto:forwardplanning@meathcoco.ie)  
web: <http://countydevelopmentplan.meath.ie>



**OVERVIEW MAP**



comhairle chontae na mí  
meath county council

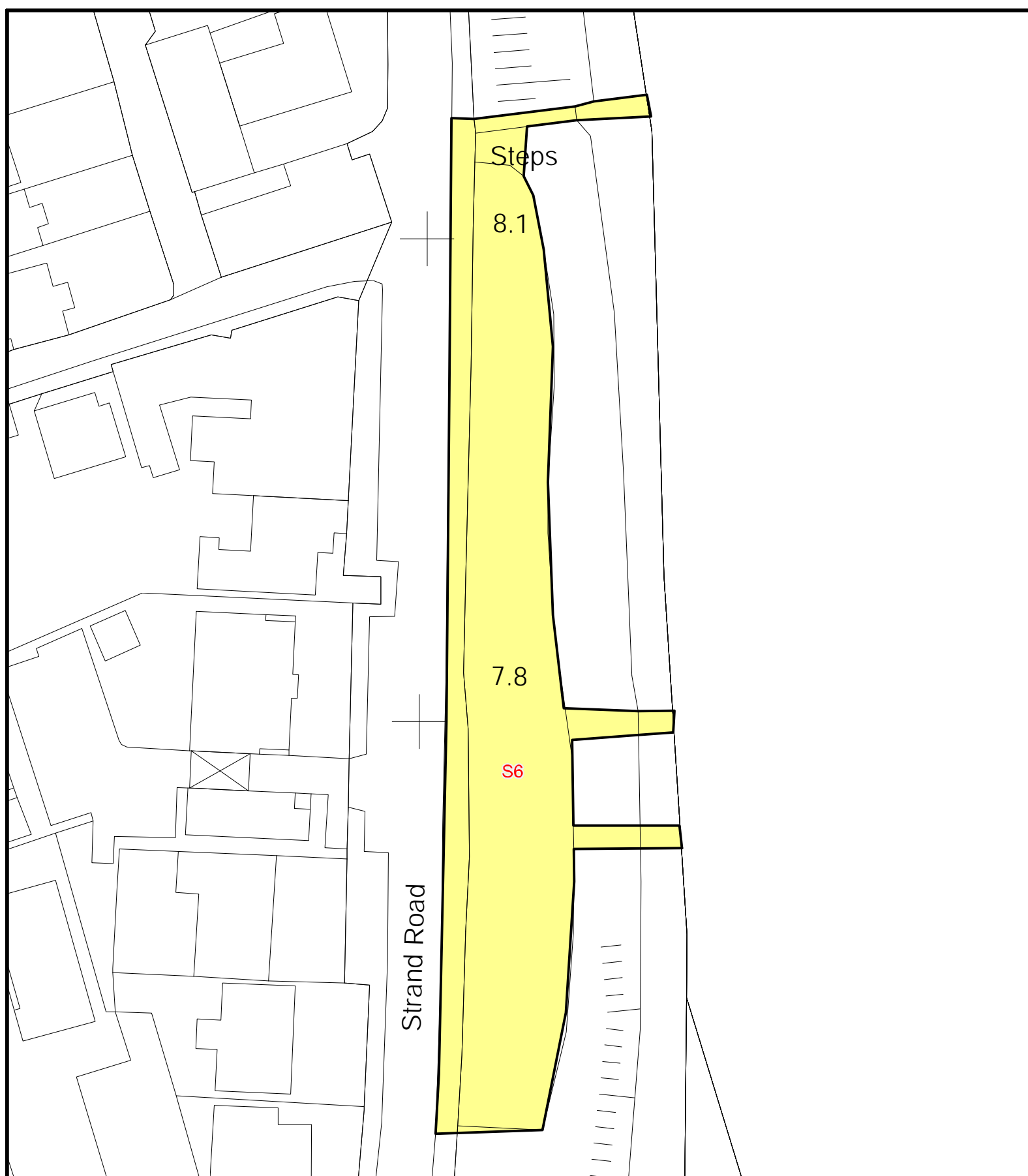
**County Development Plan  
2013-2019**


**Map 9.4.5 - Public Rights of Way  
(See Section 9.7.9)**

**DRAFT**

Date:  
28th May 2012





 Public Rights of Way (See Section 9.7.9)

**Mapinfo File:**

O:\Mapdata\workspace\County\_Plan\_2013\PROW Map6.wor

**Scale:-**

Drawing N.T.S.



Drawn By: S.K. GIS Technician

Note: Details shown on this map are for information purposes only. Further details on any item should be clarified with Meath County Council.  
This map has been produced by Meath County Council with available Local Authority and Ordnance Survey base data.

© Ordnance Survey Ireland & Government of Ireland, Meath 2012/31/CCMA  
NOTE - UNAUTHORISED REPRODUCTION  
OF THIS MAP INFRINGES STATE COPYRIGHT.

Planning Department  
Meath County Council  
Abbey Mall,  
Abbey Road,  
Navan, Co. Meath

Tel: (046) 9097000  
Fax: (046) 9097001  
e-mail: [forwardplanning@meathcoco.ie](mailto:forwardplanning@meathcoco.ie)  
web: <http://countydevelopmentplan.meath.ie>



**OVERVIEW MAP**



comhairle chontae na mí  
meath county council

**County Development Plan  
2013-2019**

**Map 9.4.6 - Public Rights of Way  
(See Section 9.7.9)**

**DRAFT**

Date:

28th May 2012




Isley Drive

3.8

S7

Seaview

 Public Rights of Way (See Section 9.7.9)

**Mapinfo File:**

O:\Mapdata\workspace\County\_Plan\_2013\PROW Map7.wor

**Scale:-**

Drawing N.T.S.



Drawn By: S.K. GIS Technician

Note: Details shown on this map are for information purposes only. Further details on any item should be clarified with Meath County Council.  
This map has been produced by Meath County Council with available Local Authority and Ordnance Survey base data.

© Ordnance Survey Ireland & Government of Ireland, Meath 2012/31/CCMA  
NOTE - UNAUTHORISED REPRODUCTION  
OF THIS MAP INFRINGES STATE COPYRIGHT.

Planning Department  
Meath County Council  
Abbey Mall,  
Abbey Road,  
Navan, Co. Meath

Tel: (046) 9097000  
Fax: (046) 9097001  
e-mail: [forwardplanning@meathcoco.ie](mailto:forwardplanning@meathcoco.ie)  
web: <http://countydevelopmentplan.meath.ie>



**OVERVIEW MAP**



comhairle chontae na mí  
meath county council

**County Development Plan  
2013-2019**

**Map 9.4.7 - Public Rights of Way  
(See Section 9.7.9)**

**DRAFT**

Date:

28th May 2012



3.4


Station Road

2.9

Layto

Car park

S8

 Public Rights of Way (See Section 9.7.9)

**Mapinfo File:**

O:\Mapdata\workspace\County\_Plan\_2013\PROW Map8.wor

**Scale:-**

Drawing N.T.S.



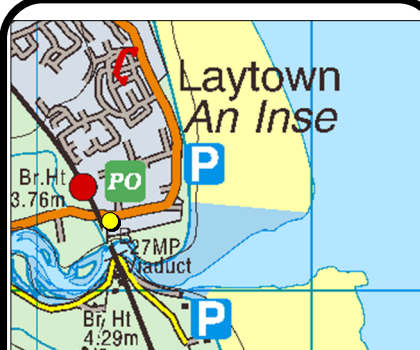
Drawn By: S.K. GIS Technician

Note: Details shown on this map are for information purposes only. Further details on any item should be clarified with Meath County Council.  
This map has been produced by Meath County Council with available Local Authority and Ordnance Survey base data.

© Ordnance Survey Ireland & Government of Ireland, Meath 2012/31/CCMA  
NOTE - UNAUTHORISED REPRODUCTION  
OF THIS MAP INFRINGES STATE COPYRIGHT.

Planning Department  
Meath County Council  
Abbey Mall,  
Abbey Road,  
Navan, Co. Meath

Tel: (046) 9097000  
Fax: (046) 9097001  
e-mail: [forwardplanning@meathcoco.ie](mailto:forwardplanning@meathcoco.ie)  
web: <http://countydevelopmentplan.meath.ie>



**OVERVIEW MAP**



comhairle chontae na mí  
meath county council

**County Development Plan  
2013-2019**

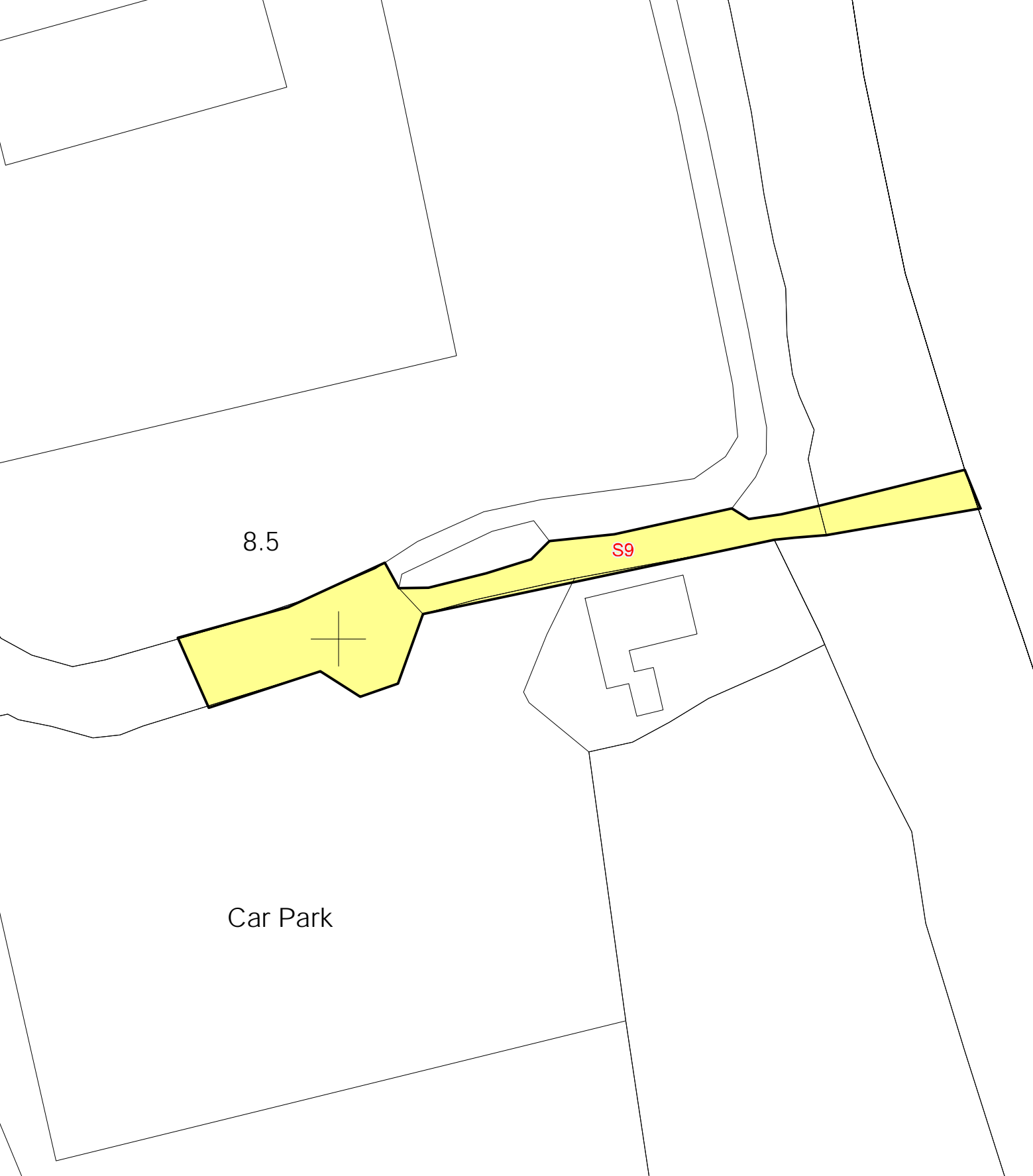
**Map 9.4.8 - Public Rights of Way  
(See Section 9.7.9)**


**DRAFT**

Date:

28th May 2012






 Public Rights of Way (See Section 9.7.9)

**Mapinfo File:**  
O:\Mapdata\workspace\County\_Plan\_2013\PROW Map9.wor

**Drawn By:** S.K. GIS Technician

**Scale:-**  
Drawing N.T.S.

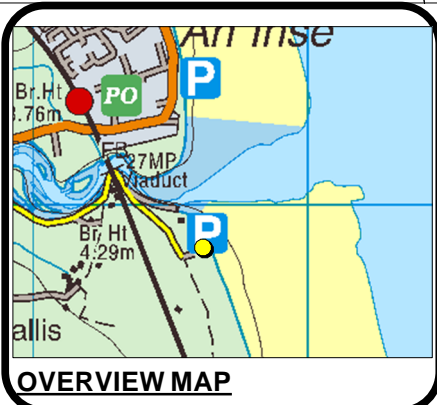



Note: Details shown on this map are for information purposes only. Further details on any item should be clarified with Meath County Council. This map has been produced by Meath County Council with available Local Authority and Ordnance Survey base data.

© Ordnance Survey Ireland & Government of Ireland, Meath 2012/31/CCMA  
NOTE - UNAUTHORISED REPRODUCTION  
OF THIS MAP INFRINGES STATE COPYRIGHT.

Planning Department  
Meath County Council  
Abbey Mall,  
Abbey Road,  
Navan, Co. Meath

Tel: (046) 9097000  
Fax: (046) 9097001  
e-mail: [forwardplanning@meathcoco.ie](mailto:forwardplanning@meathcoco.ie)  
web: <http://countydevelopmentplan.meath.ie>





comhairle chontae na mí  
meath county council

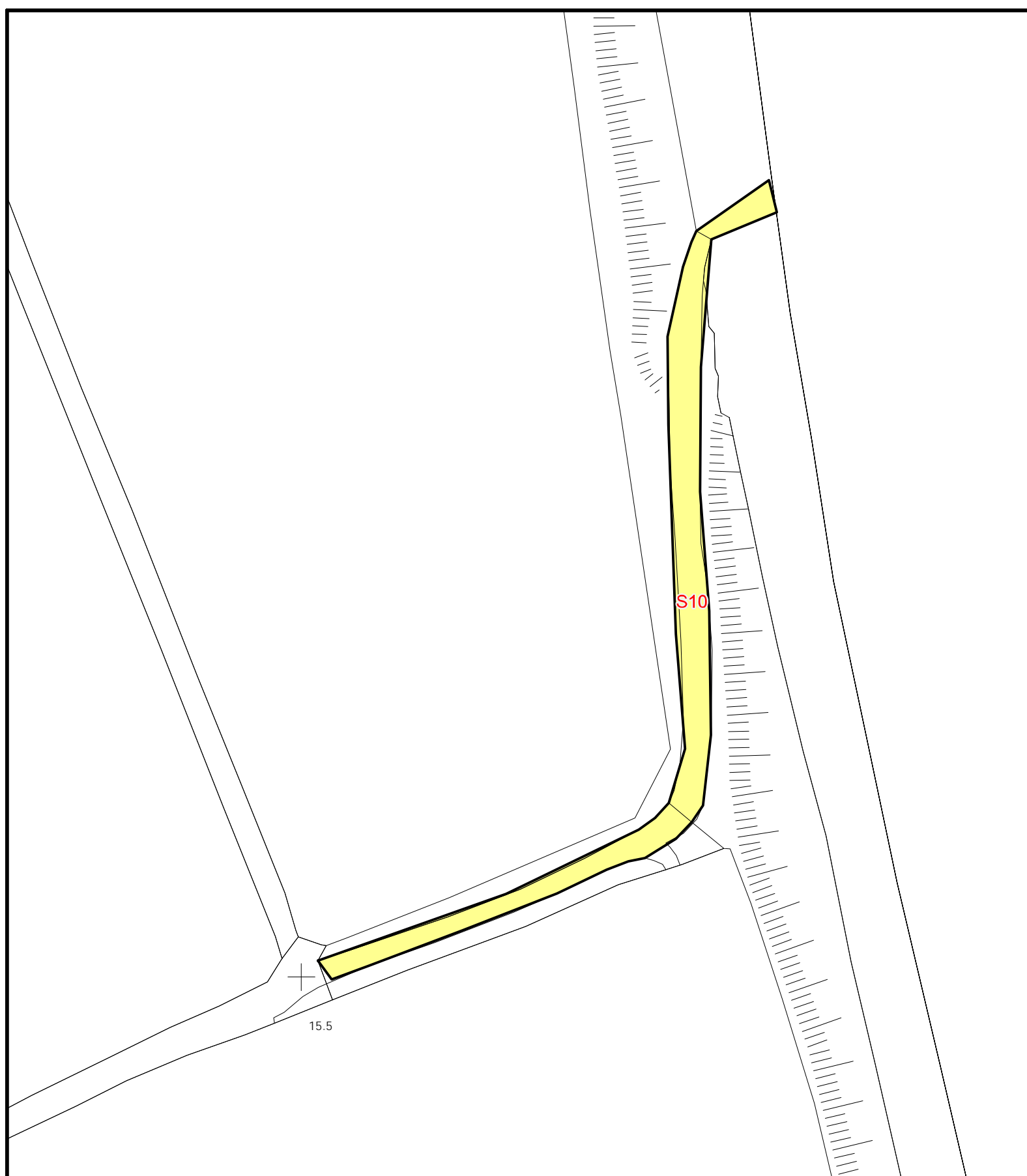
**County Development Plan  
2013-2019**


**Map 9.4.9 - Public Rights of Way  
(See Section 9.7.9)**

**DRAFT**

**Date:**  
28th May 2012





 Public Rights of Way (See Section 9.7.9)

**Mapinfo File:**

O:\Mapdata\workspace\County\_Plan\_2013\PROW Map10.wor

**Scale:-**

Drawing N.T.S.



Drawn By: S.K. GIS Technician

Note: Details shown on this map are for information purposes only. Further details on any item should be clarified with Meath County Council.  
This map has been produced by Meath County Council with available Local Authority and Ordnance Survey base data.

© Ordnance Survey Ireland & Government of Ireland, Meath 2012/31/CCMA  
NOTE - UNAUTHORISED REPRODUCTION  
OF THIS MAP INFRINGES STATE COPYRIGHT.

Planning Department  
Meath County Council  
Abbey Mall,  
Abbey Road,  
Navan, Co. Meath

Tel: (046) 9097000  
Fax: (046) 9097001  
e-mail: [forwardplanning@meathcoco.ie](mailto:forwardplanning@meathcoco.ie)  
web: <http://countydevelopmentplan.meath.ie>



**OVERVIEW MAP**



comhairle chontae na mí  
meath county council

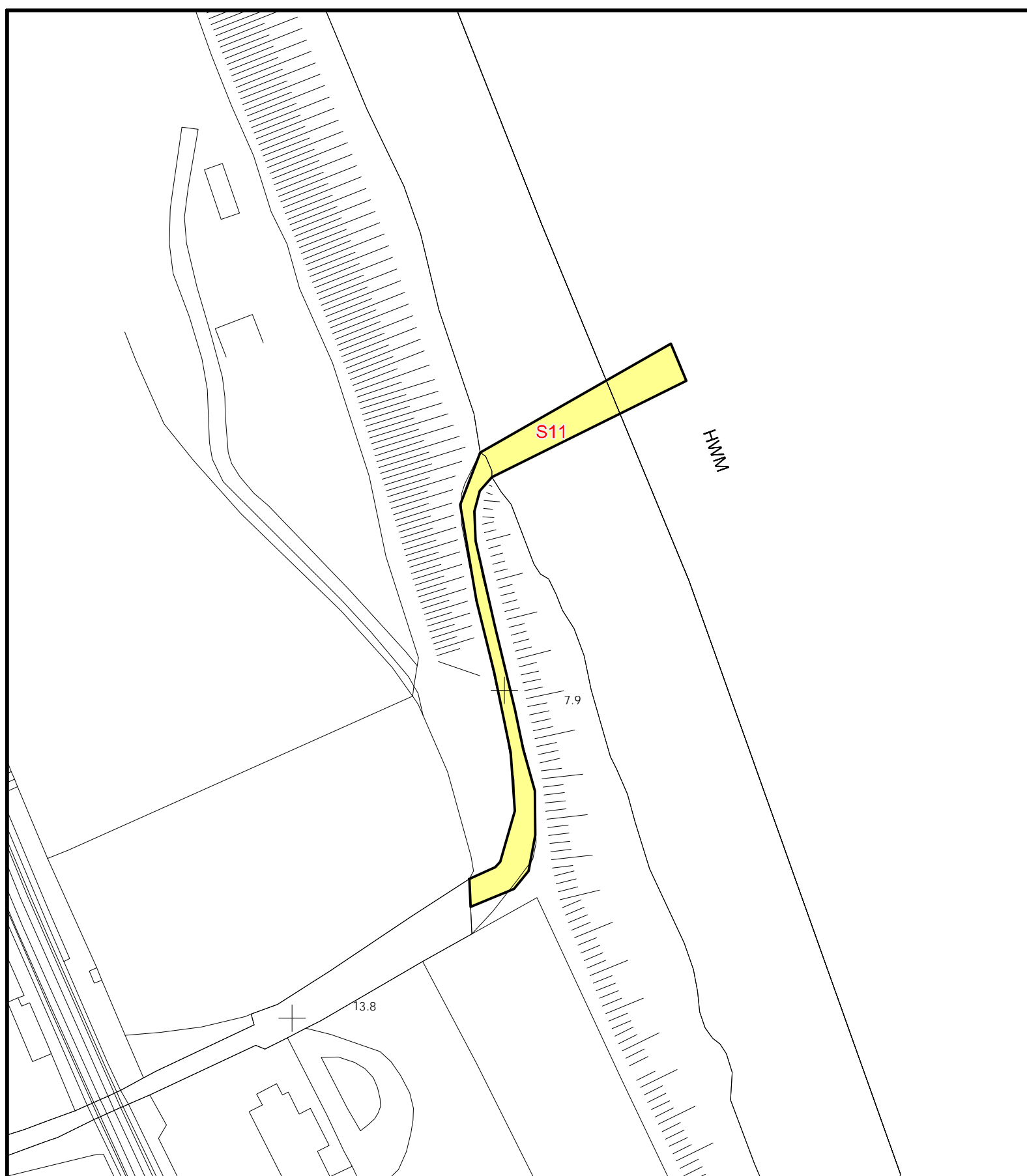
**County Development Plan  
2013-2019**


**Map 9.4.10 - Public Rights of Way  
(See Section 9.7.9)**

**DRAFT**

Date:  
28th May 2012





 Public Rights of Way (See Section 9.7.9)

**Mapinfo File:**  
O:\Mapdata\workspace\County\_Plan\_2013\PROW Map11.wor

Drawn By: S.K. GIS Technician

**Scale:-**  
Drawing N.T.S.



Note: Details shown on this map are for information purposes only. Further details on any item should be clarified with Meath County Council.  
This map has been produced by Meath County Council with available Local Authority and Ordnance Survey base data.

© Ordnance Survey Ireland & Government of Ireland, Meath 2012/31/CCMA  
NOTE - UNAUTHORISED REPRODUCTION  
OF THIS MAP INFRINGES STATE COPYRIGHT.

Planning Department  
Meath County Council  
Abbey Mall,  
Abbey Road,  
Navan, Co. Meath

Tel: (046) 9097000  
Fax: (046) 9097001  
e-mail: [forwardplanning@meathcoco.ie](mailto:forwardplanning@meathcoco.ie)  
web: <http://countydevelopmentplan.meath.ie>



**OVERVIEW MAP**



comhairle chontae na mí  
meath county council

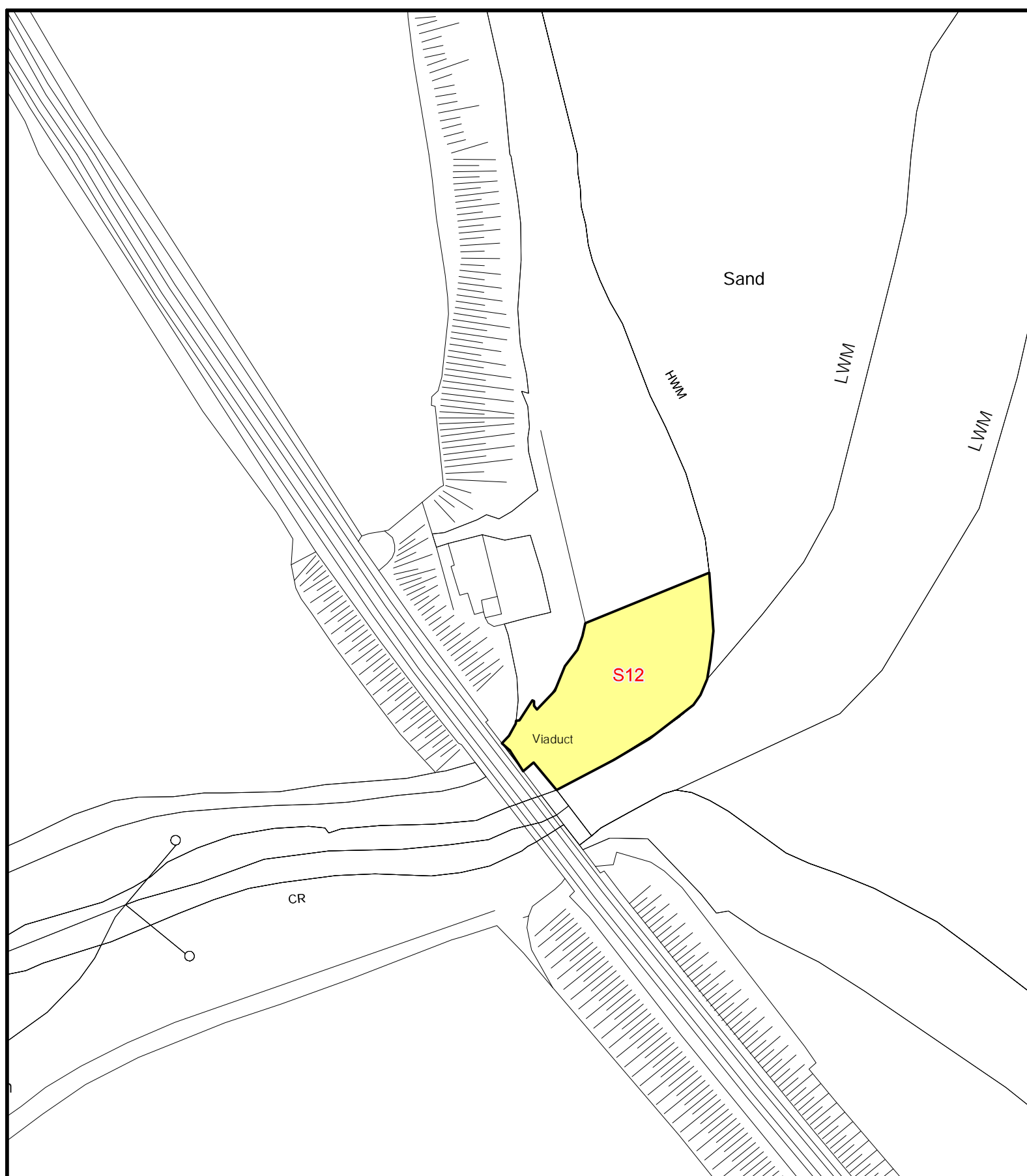
**County Development Plan  
2013-2019**


**Map 9.4.11 - Public Rights of Way  
(See Section 9.7.9)**

**DRAFT**

Date:  
28th May 2012





 Public Rights of Way (See Section 9.7.9)

**Mapinfo File:**

O:\Mapdata\workspace\County\_Plan\_2013\PROW Map12.wor

**Scale:-**

Drawing N.T.S.



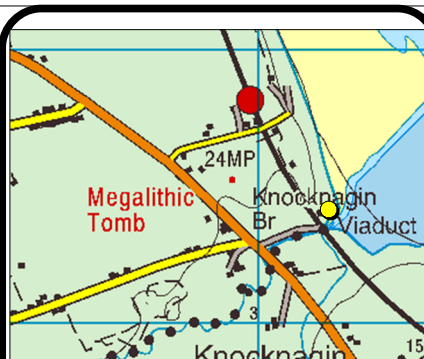
Drawn By: S.K. GIS Technican

Note: Details shown on this map are for information purposes only. Further details on any item should be clarified with Meath County Council.  
This map has been produced by Meath County Council with available Local Authority and Ordnance Survey base data.

© Ordnance Survey Ireland & Government of Ireland, Meath 2012/31/CCMA  
NOTE - UNAUTHORISED REPRODUCTION  
OF THIS MAP INFRINGES STATE COPYRIGHT.

Planning Department  
Meath County Council  
Abbey Mall,  
Abbey Road,  
Navan, Co. Meath

Tel: (046) 9097000  
Fax: (046) 9097001  
e-mail: [forwardplanning@meathcoco.ie](mailto:forwardplanning@meathcoco.ie)  
web: <http://countydevelopmentplan.meath.ie>



**OVERVIEW MAP**



comhairle chontae na mí  
meath county council

**County Development Plan  
2013-2019**

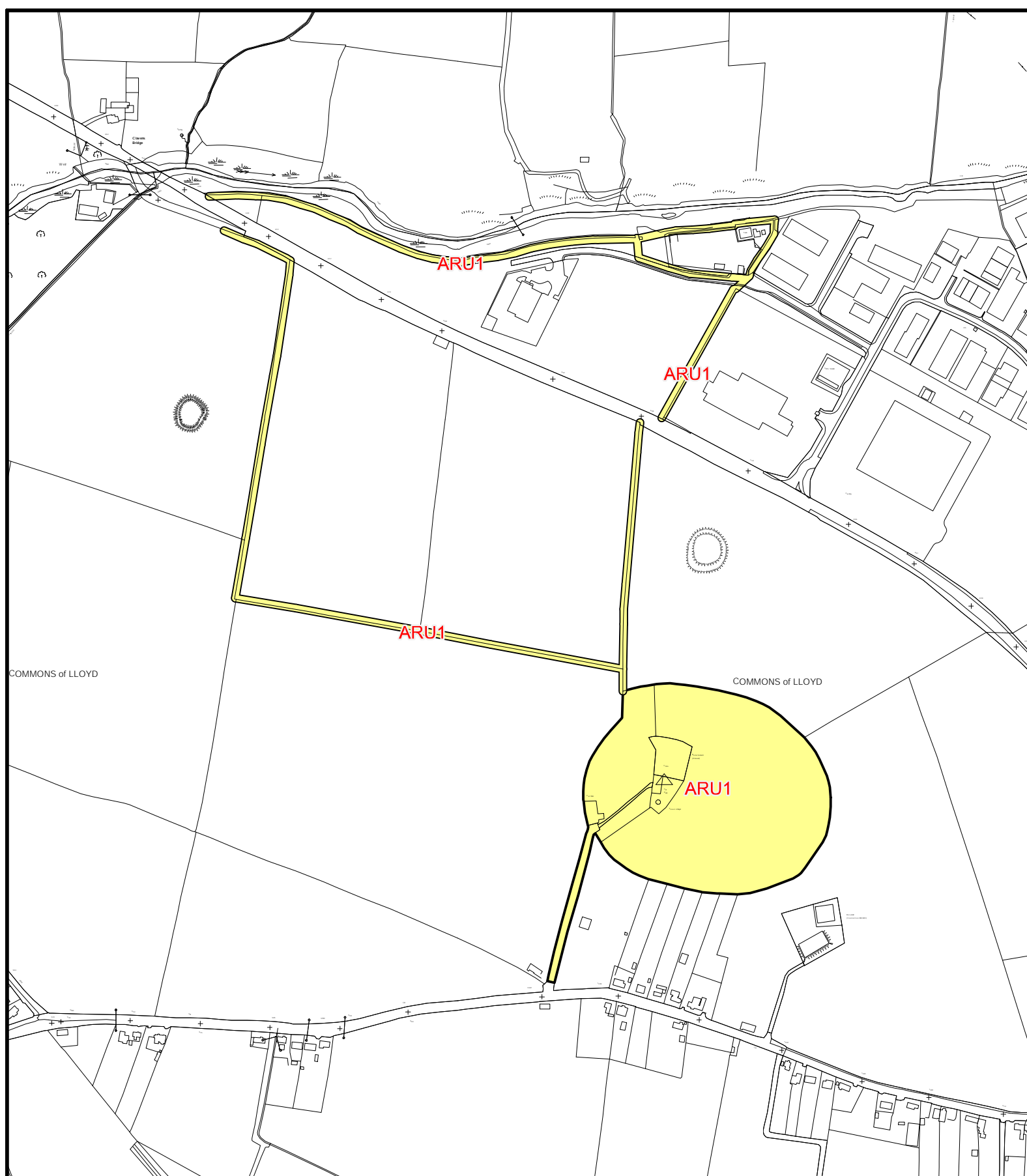
**Map 9.4.12 - Public Rights of Way  
(See Section 9.7.9)**


**DRAFT**

Date:

28th May 2012





 Public Rights of Way (See Section 9.7.9)

**Mapinfo File:**

O:\Mapdata\workspace\County\_Plan\_2013\PROW Map13.wor

**Scale:-**

Drawing N.T.S.



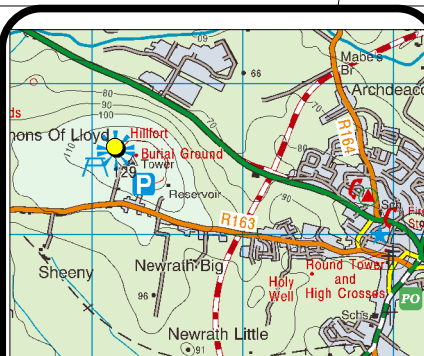
Drawn By: S.K. GIS Technician

Note: Details shown on this map are for information purposes only. Further details on any item should be clarified with Meath County Council.  
This map has been produced by Meath County Council with available Local Authority and Ordnance Survey base data.

© Ordnance Survey Ireland & Government of Ireland, Meath 2012/31/CCMA  
NOTE - UNAUTHORISED REPRODUCTION  
OF THIS MAP INFRINGES STATE COPYRIGHT.

Planning Department  
Meath County Council  
Abbey Mall,  
Abbey Road,  
Navan, Co. Meath

Tel: (046) 9097000  
Fax: (046) 9097001  
e-mail: [forwardplanning@meathcoco.ie](mailto:forwardplanning@meathcoco.ie)  
web: <http://countydevelopmentplan.meath.ie>



**OVERVIEW MAP**



comhairle chontae na mí  
meath county council

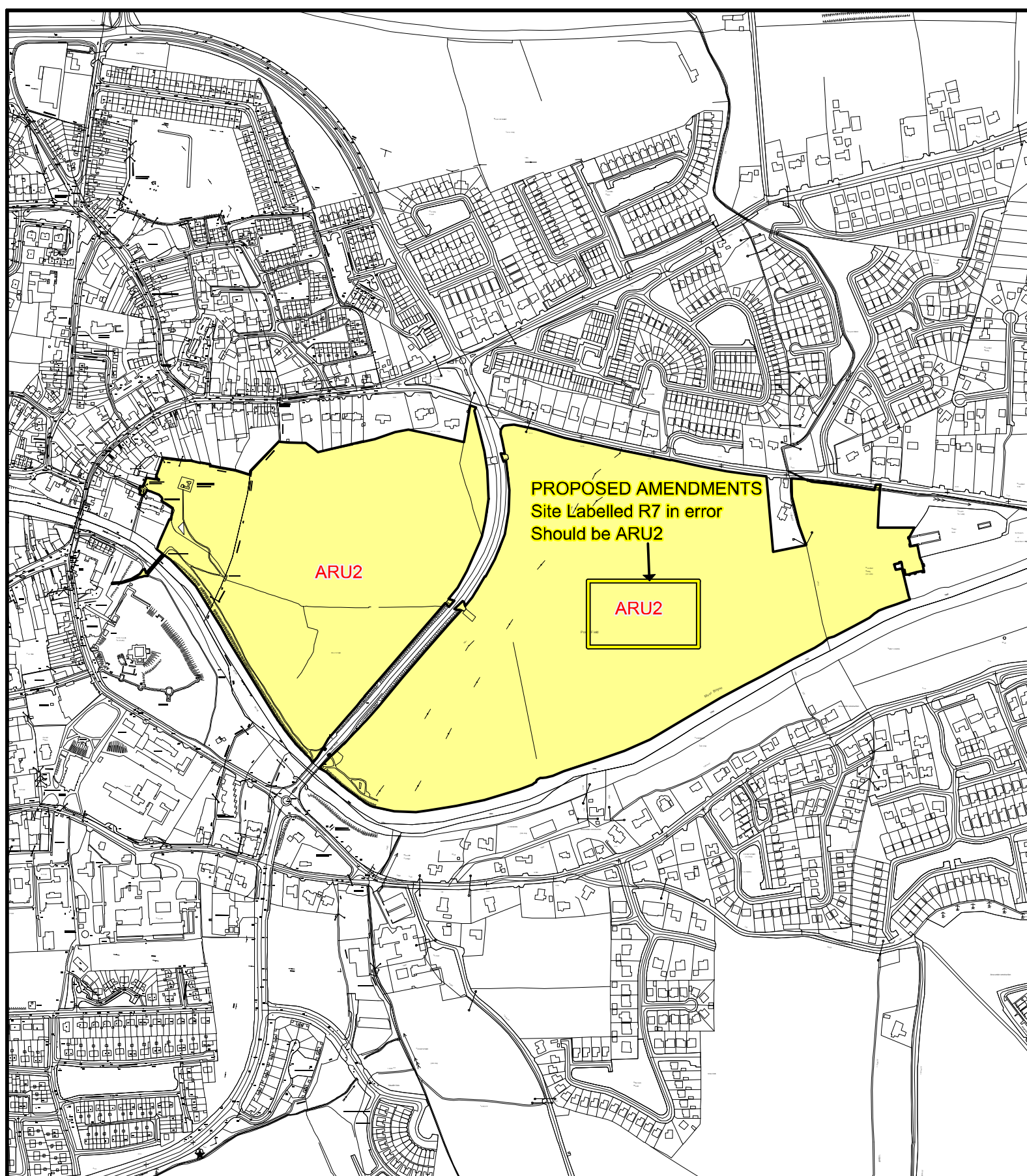
**County Development Plan  
2013-2019**


**Map 9.4.13 - Public Rights of Way  
(See Section 9.7.9)**

**DRAFT**

Date:  
28th May 2012





 Public Rights of Way (See Section 9.7.9)

**Mapinfo File:**

O:\Mapdata\workspace\County\_Plan\_2013\PROW Map14.wor

**Scale:-**

Drawing N.T.S.



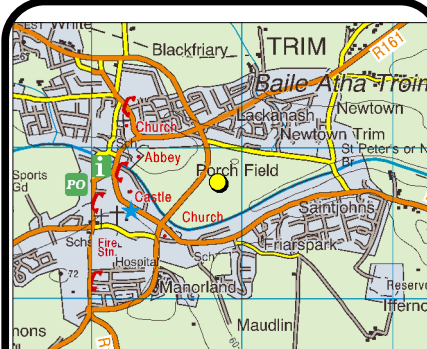
Drawn By: S.K. GIS Technician

Note: Details shown on this map are for information purposes only. Further details on any item should be clarified with Meath County Council.  
This map has been produced by Meath County Council with available Local Authority and Ordnance Survey base data.

© Ordnance Survey Ireland & Government of Ireland, Meath 2012/31/CCMA  
NOTE - UNAUTHORISED REPRODUCTION  
OF THIS MAP INFRINGES STATE COPYRIGHT.

Planning Department  
Meath County Council  
Abbey Mall,  
Abbey Road,  
Navan, Co. Meath

Tel: (046) 9097000  
Fax: (046) 9097001  
e-mail: [forwardplanning@meathcoco.ie](mailto:forwardplanning@meathcoco.ie)  
web: <http://countydevelopmentplan.meath.ie>



**OVERVIEW MAP**



comhairle chontae na mí  
meath county council

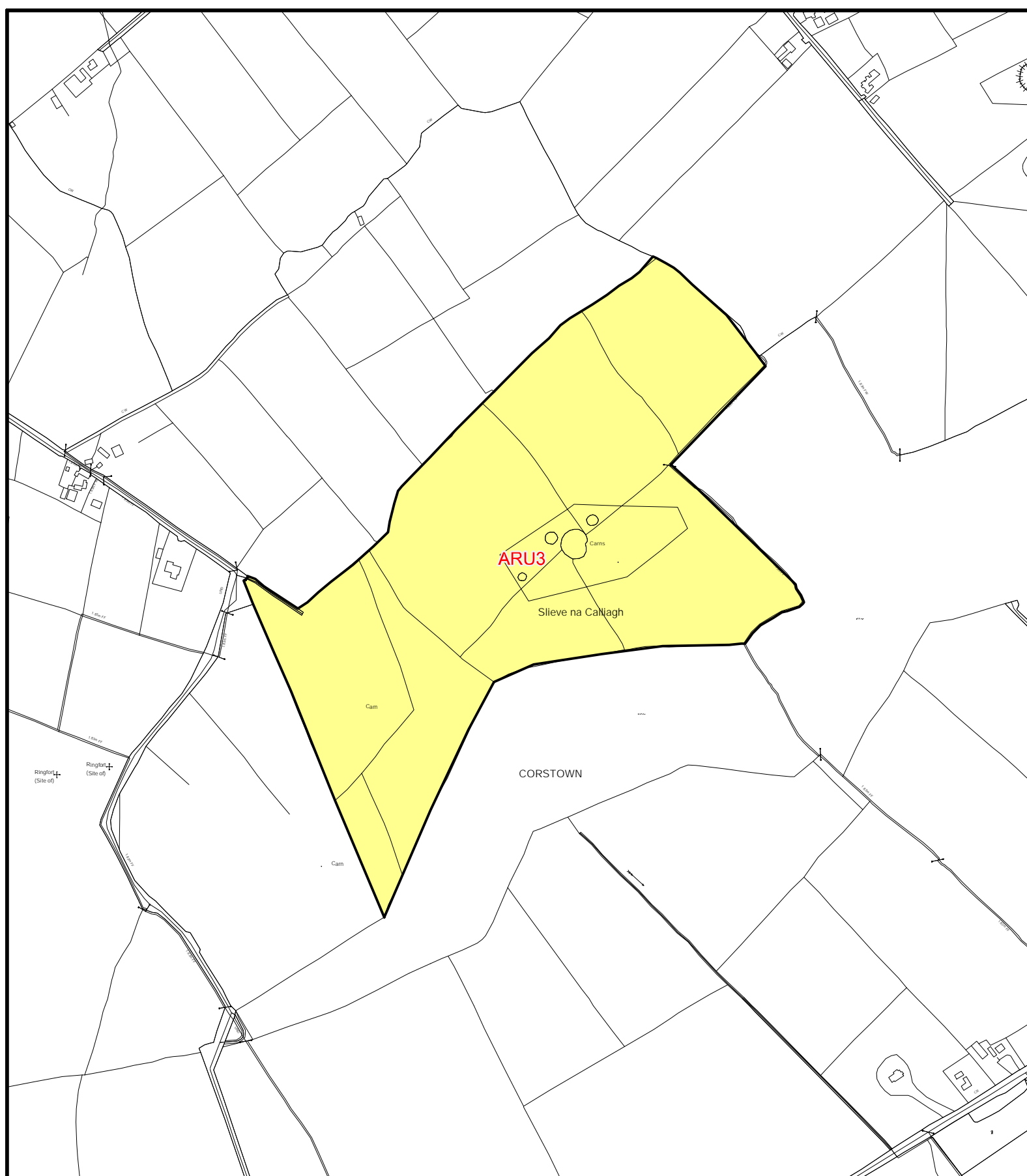
**County Development Plan  
2013-2019**


**Map 9.4.14 - Public Rights of Way  
(See Section 9.7.9)**

**PROPOSED  
AMENDMENTS**

Date: October 2012





 Public Rights of Way (See Section 9.7.9)

**Mapinfo File:**  
O:\Mapdata\workspace\County\_Plan\_2013\PROW Map15.wor

Drawn By: S.K. GIS Technician

**Scale:-**  
Drawing N.T.S.

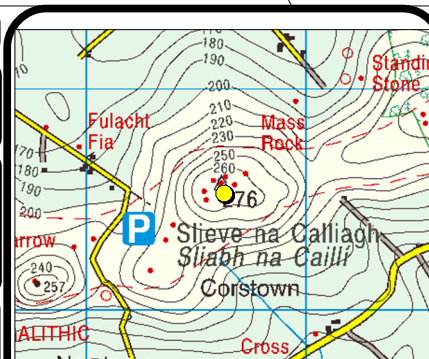


Note: Details shown on this map are for information purposes only. Further details on any item should be clarified with Meath County Council. This map has been produced by Meath County Council with available Local Authority and Ordnance Survey base data.

© Ordnance Survey Ireland & Government of Ireland, Meath 2012/31/CCMA  
NOTE - UNAUTHORISED REPRODUCTION OF THIS MAP INFRINGES STATE COPYRIGHT.

Planning Department  
Meath County Council  
Abbey Mall,  
Abbey Road,  
Navan, Co. Meath

Tel: (046) 9097000  
Fax: (046) 9097001  
e-mail: [forwardplanning@meathcoco.ie](mailto:forwardplanning@meathcoco.ie)  
web: <http://countydevelopmentplan.meath.ie>



**OVERVIEW MAP**



comhairle chontae na mí  
meath county council

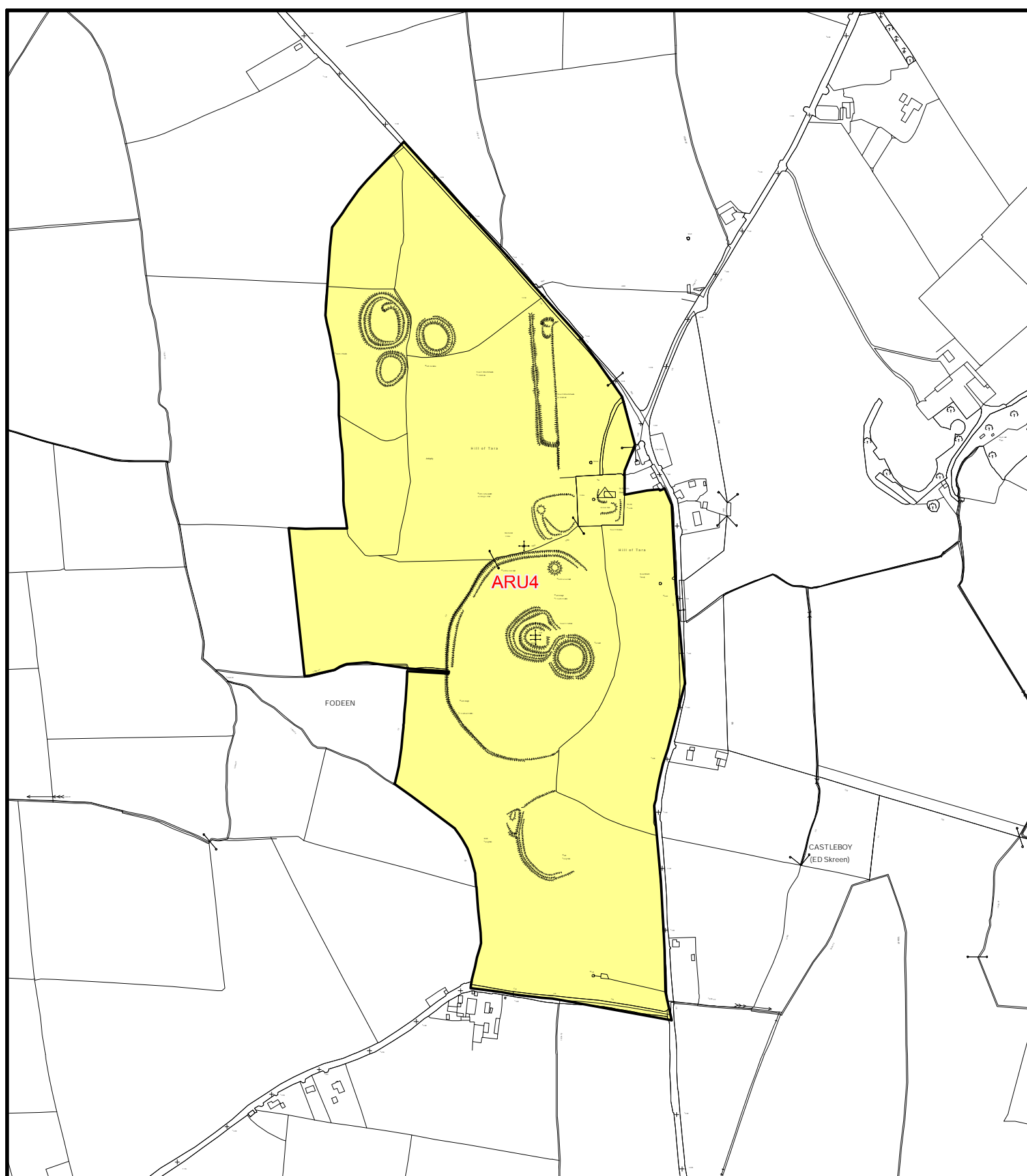
**County Development Plan  
2013-2019**


**Map 9.4.15 - Public Rights of Way  
(See Section 9.7.9)**

**DRAFT**

Date:  
28th May 2012





 Public Rights of Way (See Section 9.7.9)

**Mapinfo File:**

O:\Mapdata\workspace\County\_Plan\_2013\PROW Map16.wor

**Scale:-**

Drawing N.T.S.



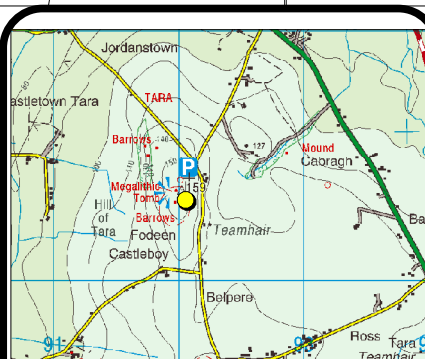
Drawn By: S.K. GIS Technician

Note: Details shown on this map are for information purposes only. Further details on any item should be clarified with Meath County Council.  
This map has been produced by Meath County Council with available Local Authority and Ordnance Survey base data.

© Ordnance Survey Ireland & Government of Ireland, Meath 2012/31/CCMA  
NOTE - UNAUTHORISED REPRODUCTION  
OF THIS MAP INFRINGES STATE COPYRIGHT.

Planning Department  
Meath County Council  
Abbey Mall,  
Abbey Road,  
Navan, Co. Meath

Tel: (046) 9097000  
Fax: (046) 9097001  
e-mail: [forwardplanning@meathcoco.ie](mailto:forwardplanning@meathcoco.ie)  
web: <http://countydevelopmentplan.meath.ie>



**OVERVIEW MAP**



comhairle chontae na mí  
meath county council

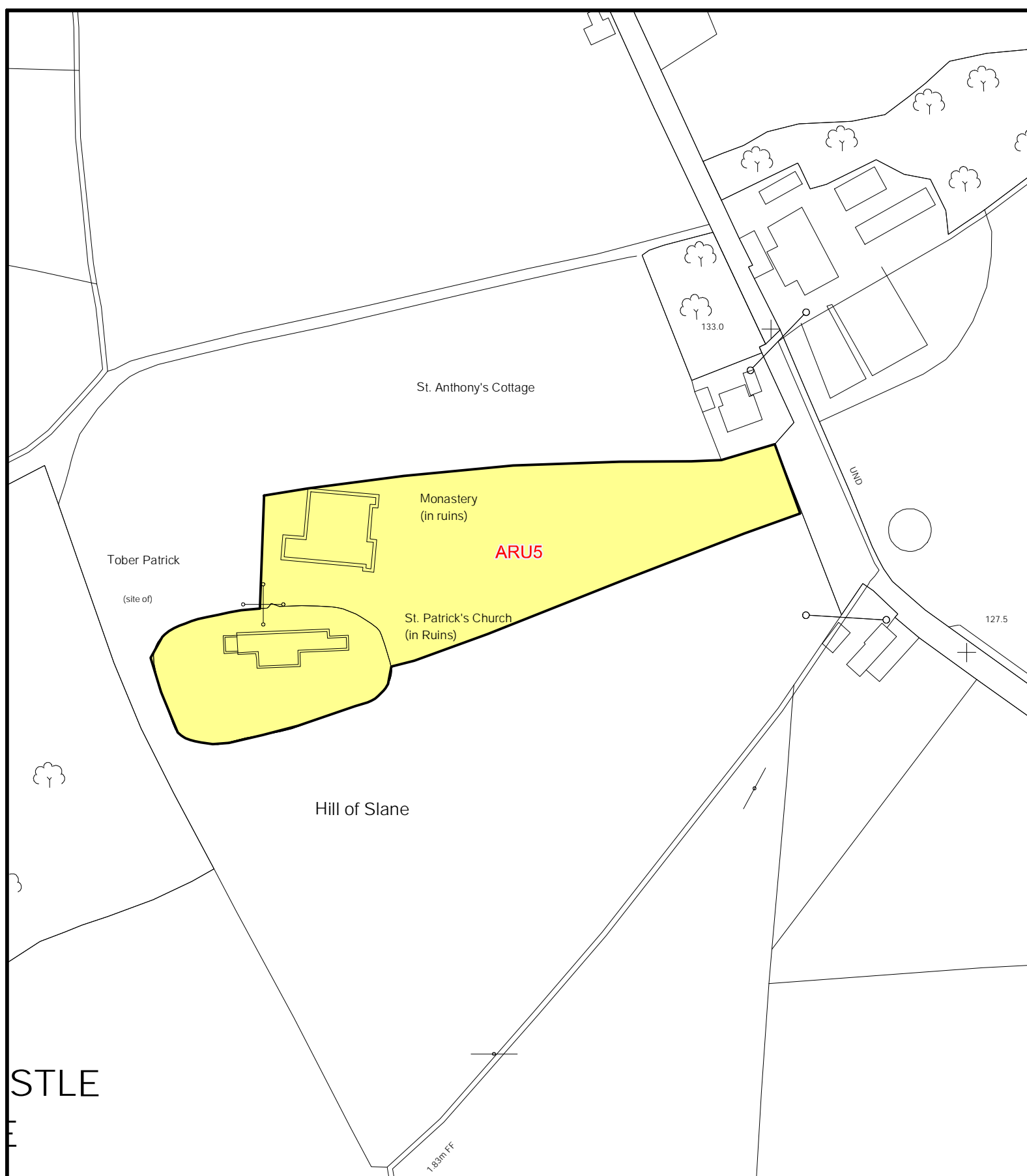
**County Development Plan  
2013-2019**


**Map 9.4.16 - Public Rights of Way  
(See Section 9.7.9)**

**DRAFT**

Date:  
28th May 2012





 Public Rights of Way (See Section 9.7.9)

**Mapinfo File:**  
O:\Mapdata\workspace\County\_Plan\_2013\PROW Map17.wor

**Scale:-**  
Drawing N.T.S.



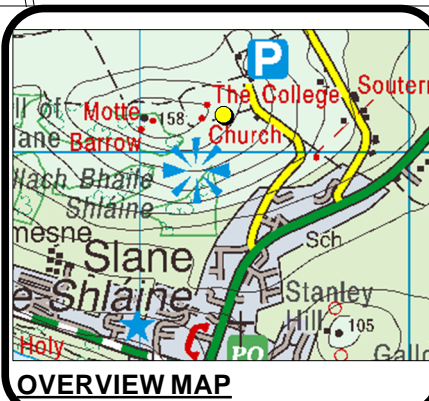
Drawn By: S.K. GIS Technician

Note: Details shown on this map are for information purposes only. Further details on any item should be clarified with Meath County Council.  
This map has been produced by Meath County Council with available Local Authority and Ordnance Survey base data.

© Ordnance Survey Ireland & Government of Ireland, Meath 2012/31/CCMA  
NOTE - UNAUTHORISED REPRODUCTION  
OF THIS MAP INFRINGES STATE COPYRIGHT.

Planning Department  
Meath County Council  
Abbey Mall,  
Abbey Road,  
Navan, Co. Meath

Tel: (046) 9097000  
Fax: (046) 9097001  
e-mail: [forwardplanning@meathcoco.ie](mailto:forwardplanning@meathcoco.ie)  
web: <http://countydevelopmentplan.meath.ie>



**OVERVIEW MAP**



comhairle chontae na mí  
meath county council

**County Development Plan  
2013-2019**

**Map 9.4.17 - Public Rights of Way  
(See Section 9.7.9)**

**DRAFT**


Date:  
28th May 2012

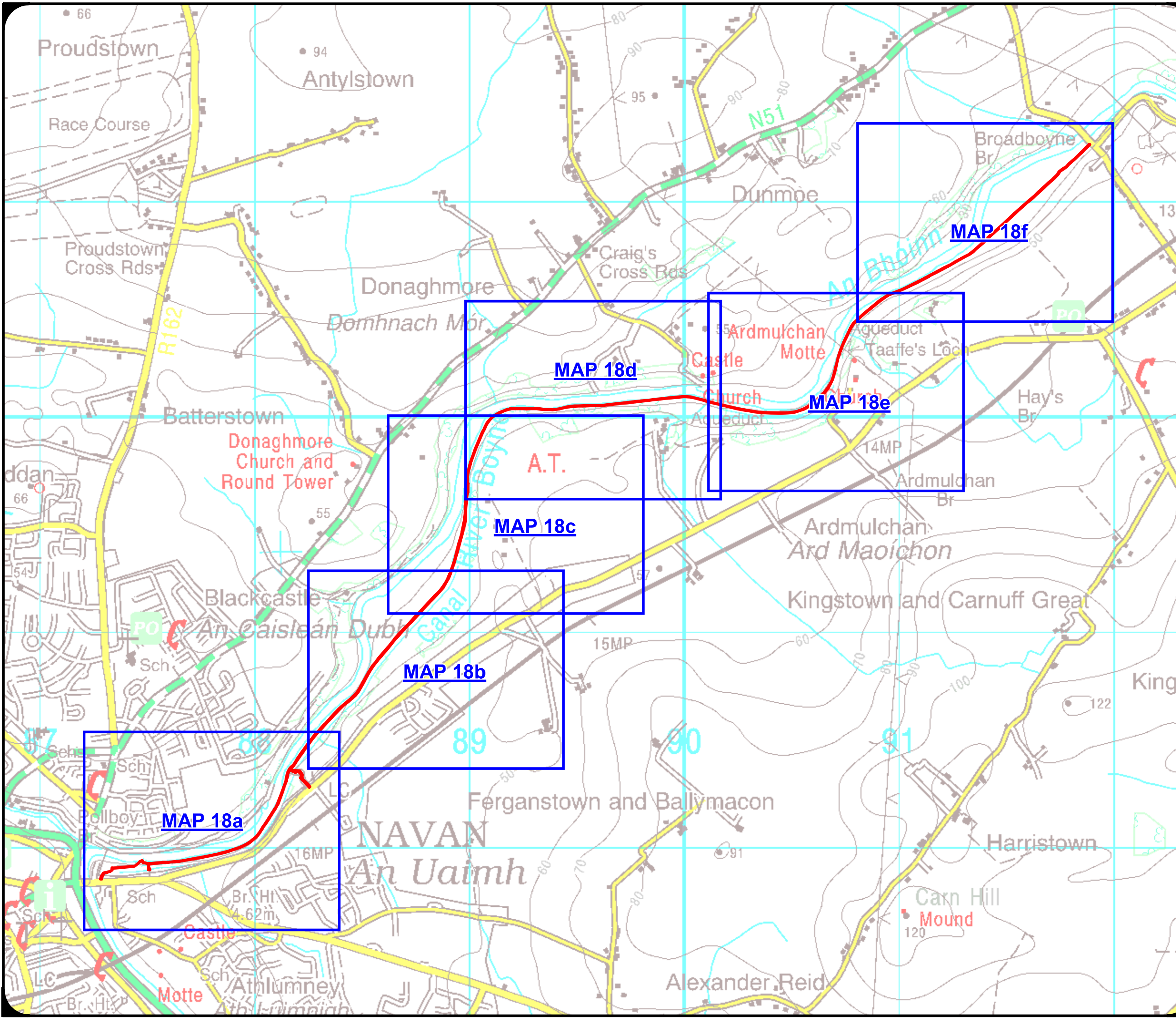


**DRAFT**

Date:  
28th May 2012

**LEGEND**

 Public Right of Way  
(see section 9.7.9)



Note: Details shown on this map are for information purposes only. Further details on any item should be clarified with Meath County Council. This map has been produced by Meath County Council with available Local Authority and Ordnance Survey base data.  
© Ordnance Survey Ireland & Government of Ireland, Meath 2012/31/CCMA  
NOTE - UNAUTHORISED REPRODUCTION OF THIS MAP INFRINGES STATE COPYRIGHT.

Planning Department  
Meath County Council  
Abbey Mall,  
Abbey Road,  
Navan, Co. Meath

Tel: (046) 9097000  
Fax: (046) 9097001  
e-mail: forwardplanning@meathcoco.ie  
web: http://countydevelopmentplan.meath.ie

Scale:-  
Drawing N.T.S.

Mapinfo File:  
O:\Mapdata\workspace\County\_Plan\_2013\PROW Map18.wor

Drawn By: S.K. GIS Technician




County Development Plan  
2013-2019

Map 9.4.18a - Public Rights of Way  
(See Section 9.7.9)

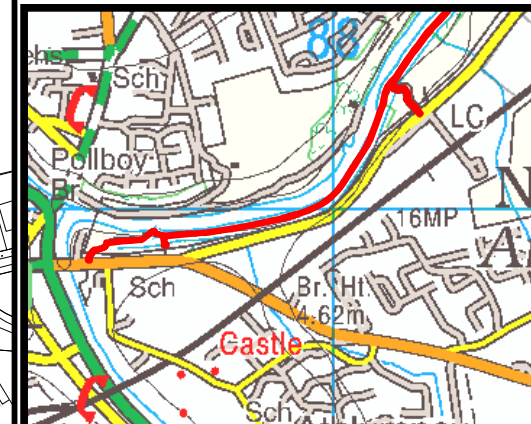
**DRAFT**

Date:  
28th May 2012

**LEGEND**

 Public Right of Way  
(see section 9.7.9)

**OVERVIEW MAP**



Note: Details shown on this map are for information purposes only. Further details on any item should be clarified with Meath County Council.  
This map has been produced by Meath County Council with available Local Authority and Ordnance Survey base data.  
© Ordnance Survey Ireland & Government of Ireland, Meath 2012/31/CCMA  
NOTE - UNAUTHORISED REPRODUCTION OF THIS MAP INFRINGES STATE COPYRIGHT.

Planning Department  
Meath County Council  
Abbey Mall,  
Abbey Road,  
Navan, Co. Meath

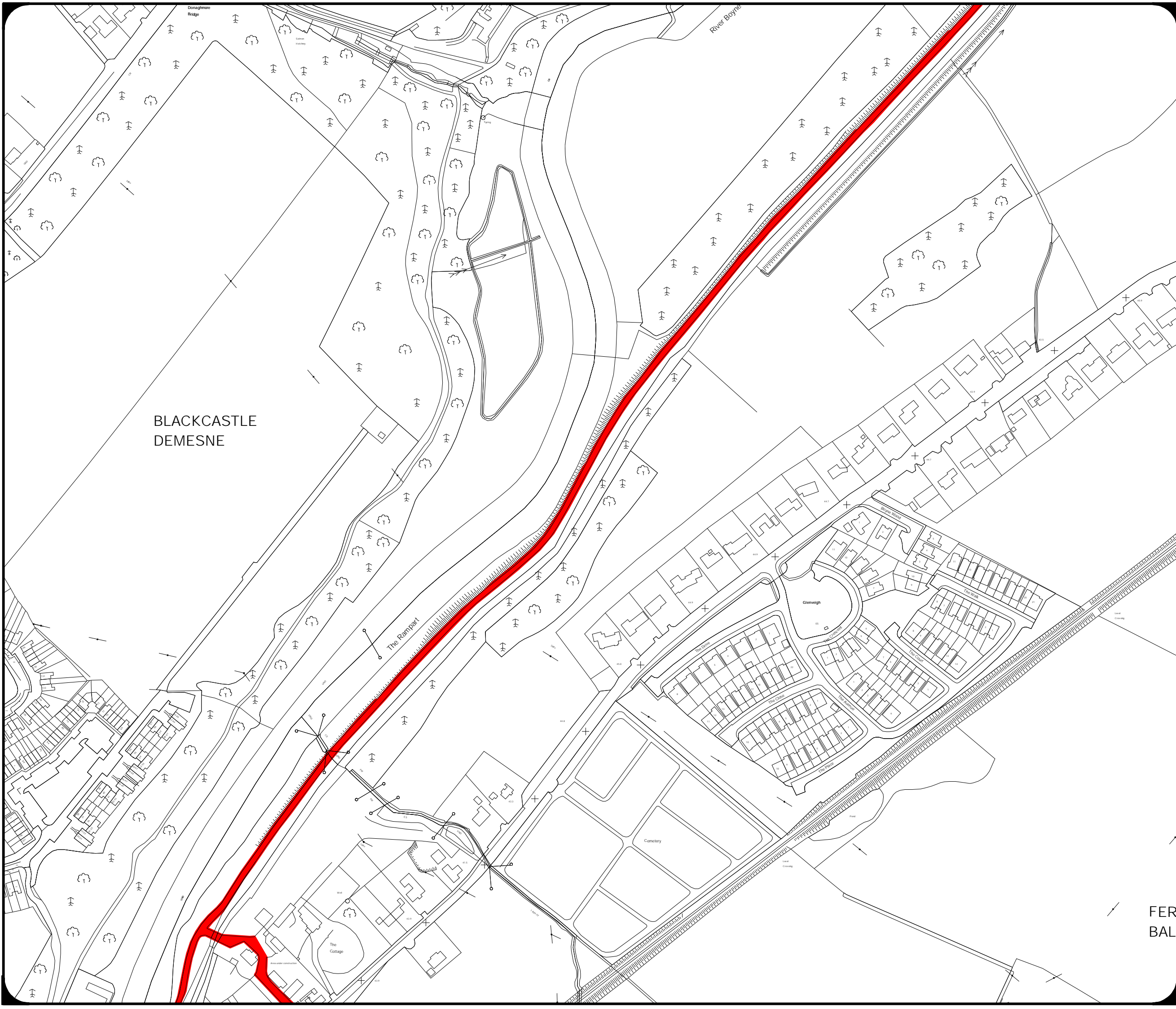
Tel: (046) 9097000  
Fax: (046) 9097001  
e-mail: [forwardplanning@meathcoco.ie](mailto:forwardplanning@meathcoco.ie)  
web: <http://countydevelopmentplan.meath.ie>

Scale:-  
Drawing N.T.S.

Mapinfo File:  
O:\Mapdata\workspace\County\_Plan\_2013\PROW Map18a.wor

Drawn By: S.K. GIS Technician






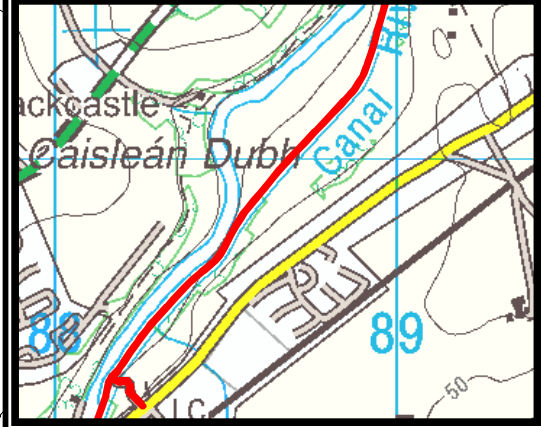
**County Development Plan  
2013-2019**

**Map 9.4.18b - Public Rights of Way  
(See Section 9.7.9)**

**DRAFT** Date: 28th May 2012


**LEGEND**  
 Public Right of Way  
(see section 9.7.9)

**OVERVIEW MAP**

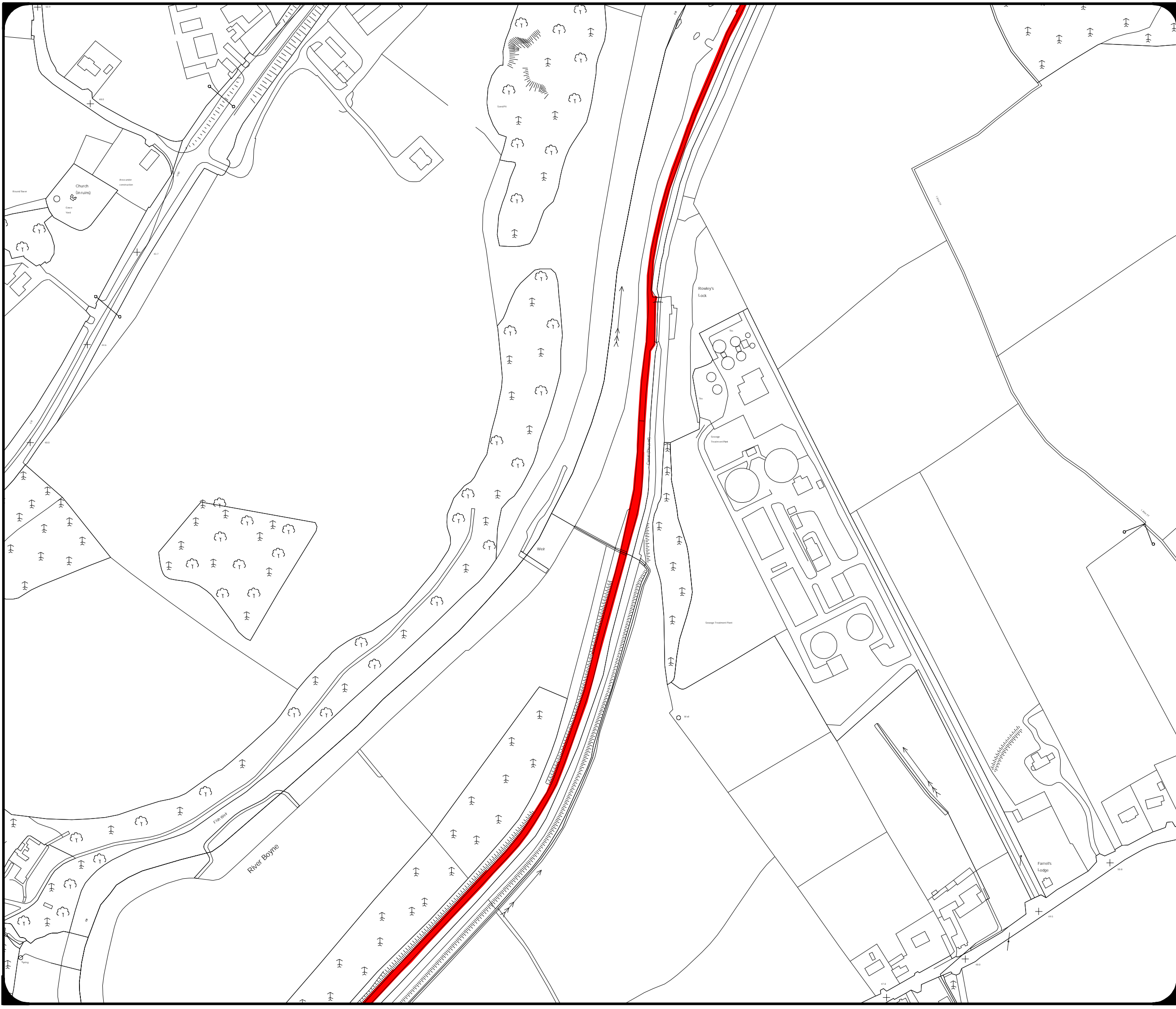


Note: Details shown on this map are for information purposes only. Further details on any item should be clarified with Meath County Council. This map has been produced by Meath County Council with available Local Authority and Ordnance Survey base data.  
© Ordnance Survey Ireland & Government of Ireland, Meath 2012/31/CCMA  
NOTE - UNAUTHORISED REPRODUCTION OF THIS MAP INFRINGES STATE COPYRIGHT.

Planning Department  
Meath County Council  
Abbey Mall,  
Abbey Road,  
Navan, Co. Meath  
Tel: (046) 9097000  
Fax: (046) 9097001  
e-mail: forwardplanning@meathcoco.ie  
web: http://countydevelopmentplan.meath.ie

**Scale:**  
Drawing N.T.S.  
  
**Mapinfo File:**  
O:\Mapdata\workspace\County\_Plan\_2013\PROW Map18b.wor  
Drawn By: S.K. GIS Technician






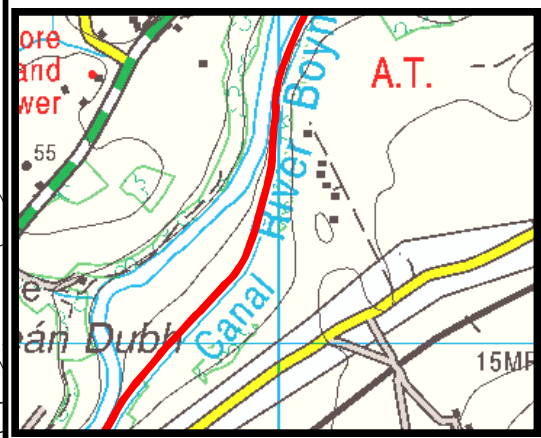
County Development Plan  
2013-2019

Map 9.4.18c - Public Rights of Way  
(See Section 9.7.9)

**DRAFT** Date: 28th May 2012


**LEGEND**  
 Public Right of Way  
(see section 9.7.9)

**OVERVIEW MAP**



Note: Details shown on this map are for information purposes only. Further details on any item should be clarified with Meath County Council. This map has been produced by Meath County Council with available Local Authority and Ordnance Survey base data.  
© Ordnance Survey Ireland & Government of Ireland, Meath 2012/31/CCMA  
NOTE - UNAUTHORISED REPRODUCTION OF THIS MAP INFRINGES STATE COPYRIGHT.

Planning Department  
Meath County Council  
Abbey Mall,  
Abbey Road,  
Navan, Co. Meath  
Tel: (046) 9097000  
Fax: (046) 9097001  
e-mail: forwardplanning@meathcoco.ie  
web: http://countydevelopmentplan.meath.ie

Scale:- Drawing N.T.S.  Mapinfo File:  
O:\Mapdata\workspace\County\_Plan\_2013\PROW Map18c.wor  
Drawn By: S.K. GIS Technician




**County Development Plan  
2013-2019**

**Map 9.4.18d - Public Rights of Way  
(See Section 9.7.9)**

**DRAFT**

Date:  
28th May 2012

**LEGEND**

 Public Right of Way  
(see section 9.7.9)

**OVERVIEW MAP**



Note: Details shown on this map are for information purposes only. Further details on any item should be clarified with Meath County Council.  
This map has been produced by Meath County Council with available Local Authority and Ordnance Survey base data.  
© Ordnance Survey Ireland & Government of Ireland, Meath 2012/31/CCMA  
NOTE - UNAUTHORISED REPRODUCTION  
OF THIS MAP INFRINGES STATE COPYRIGHT.

Planning Department  
Meath County Council  
Abbey Mall,  
Abbey Road,  
Navan, Co. Meath

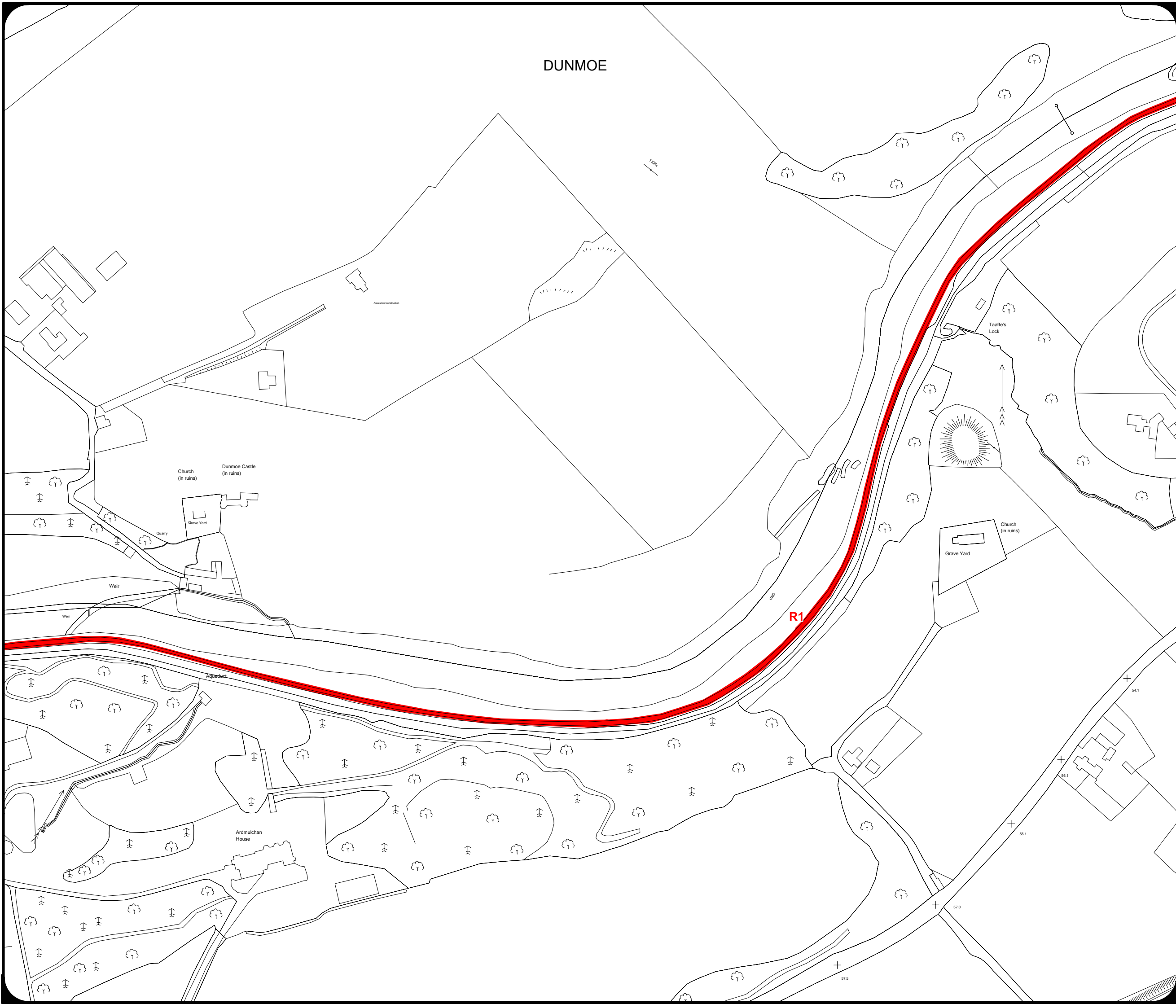
Tel: (046) 9097000  
Fax: (046) 9097001  
e-mail: [forwardplanning@meathcoco.ie](mailto:forwardplanning@meathcoco.ie)  
web: <http://countydevelopmentplan.meath.ie>

Scale:-  
Drawing N.T.S.

Mapinfo File:  
O:\Mapdata\workspace\County\_Plan\_2013\PROW Map18d.wor

Drawn By: S.K. GIS Technician






**County Development Plan  
2013-2019**

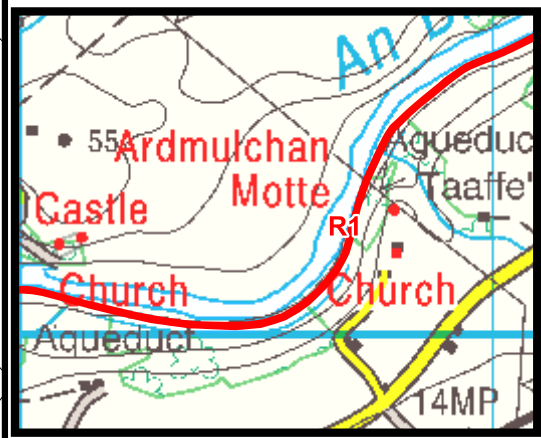
**Map 9.4.18e - Public Rights of Way  
(See Section 9.7.9)**

<b>DRAFT</b>	Date: 28th May 2012
--------------	------------------------

**LEGEND**

 Public Right of Way  
(see section 9.7.9)

**OVERVIEW MAP**



Note: Details shown on this map are for information purposes only. Further details on any item should be clarified with Meath County Council. This map has been produced by Meath County Council with available Local Authority and Ordnance Survey base data.

© Ordnance Survey Ireland & Government of Ireland, Meath 2012/31/CCMA  
NOTE - UNAUTHORISED REPRODUCTION  
OF THIS MAP INFRINGES STATE COPYRIGHT.

Planning Department  
Meath County Council  
Abbey Mall,  
Abbey Road,  
Navan, Co. Meath

Tel: (046) 9097000  
Fax: (046) 9097001  
e-mail: [forwardplanning@meathcoco.ie](mailto:forwardplanning@meathcoco.ie)  
web: <http://countydevelopmentplan.meath.ie>

**Scale:**  
Drawing N.T.S.

**Mapinfo File:**  
O:\Mapdata\workspace\County\_Plan\_2013\PROW Map18e.wor

Drawn By: S.K. GIS Technician




County Development Plan  
2013-2019

Map 9.4.18f - Public Rights of Way  
(See Section 9.7.9)

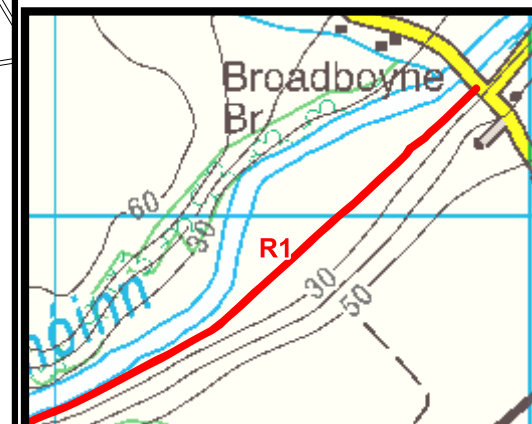
**DRAFT**

Date:  
28th May 2012

**LEGEND**

 Public Right of Way  
(see section 9.7.9)

**OVERVIEW MAP**



Note: Details shown on this map are for information purposes only. Further details on any item should be clarified with Meath County Council.  
This map has been produced by Meath County Council with available Local Authority and Ordnance Survey base data.  
© Ordnance Survey Ireland & Government of Ireland, Meath 2012/31/CCMA  
NOTE - UNAUTHORISED REPRODUCTION  
OF THIS MAP INFRINGES STATE COPYRIGHT.

Planning Department  
Meath County Council  
Abbey Mall,  
Abbey Road,  
Navan, Co. Meath

Tel: (046) 9097000  
Fax: (046) 9097001  
e-mail: [forwardplanning@meathcoco.ie](mailto:forwardplanning@meathcoco.ie)  
web: <http://countydevelopmentplan.meath.ie>

Scale:  
Drawing N.T.S.



Mapinfo File:  
O:\Mapdata\workspace\County\_Plan\_2013\PROW Map18f.wor


Drawn By: S.K. GIS Technician



**DRAFT**

Date:  
28th May 2012

**LEGEND**

 Public Right of Way  
(see section 9.7.9)

Note: Details shown on this map are for information purposes only. Further details on any item should be clarified with Meath County Council.  
This map has been produced by Meath County Council with available Local Authority and Ordnance Survey base data.

© Ordnance Survey Ireland & Government of Ireland, Meath 2012/31/CCMA  
NOTE - UNAUTHORISED REPRODUCTION  
OF THIS MAP INFRINGES STATE COPYRIGHT.

Planning Department  
Meath County Council  
Abbey Mall,  
Navan, Co. Meath

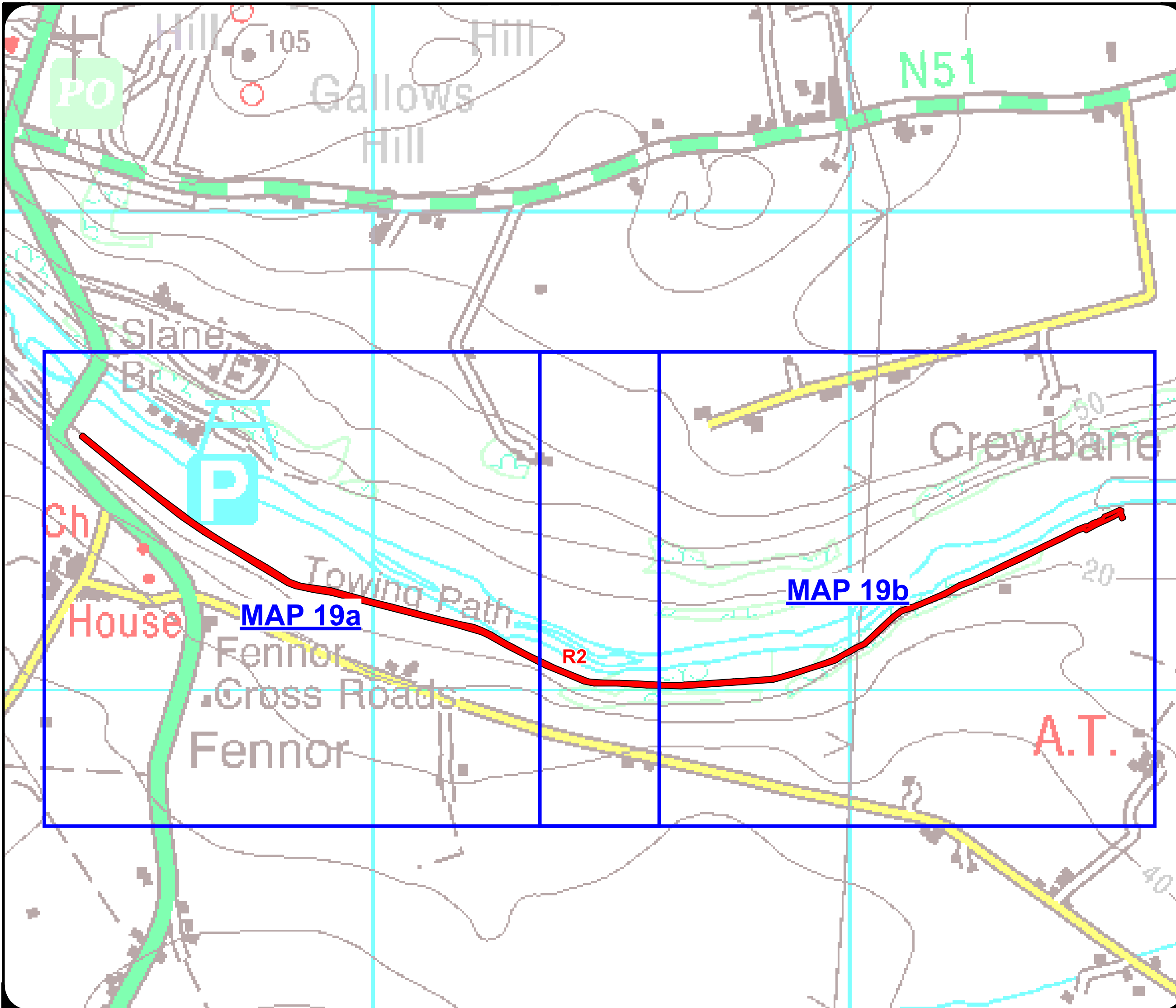
Tel: (046) 9097000  
Fax: (046) 9097001  
e-mail: [forwardplanning@meathcoco.ie](mailto:forwardplanning@meathcoco.ie)  
web: <http://countydevelopmentplan.meath.ie>

Scale:-  
Drawing N.T.S.



Mapinfo File:  
O:\Mapdata\workspace\County\_Plan\_2013\PROW Map19.wor

Drawn By: S.K. GIS Technician






County Development Plan  
2013-2019

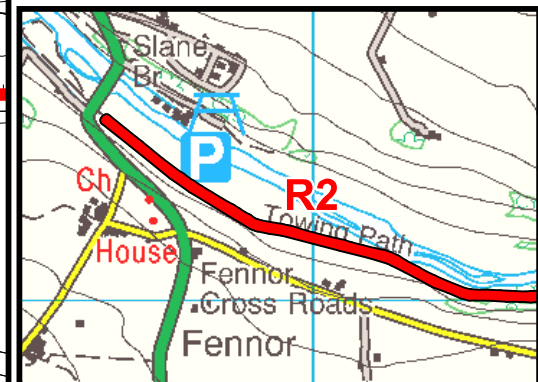
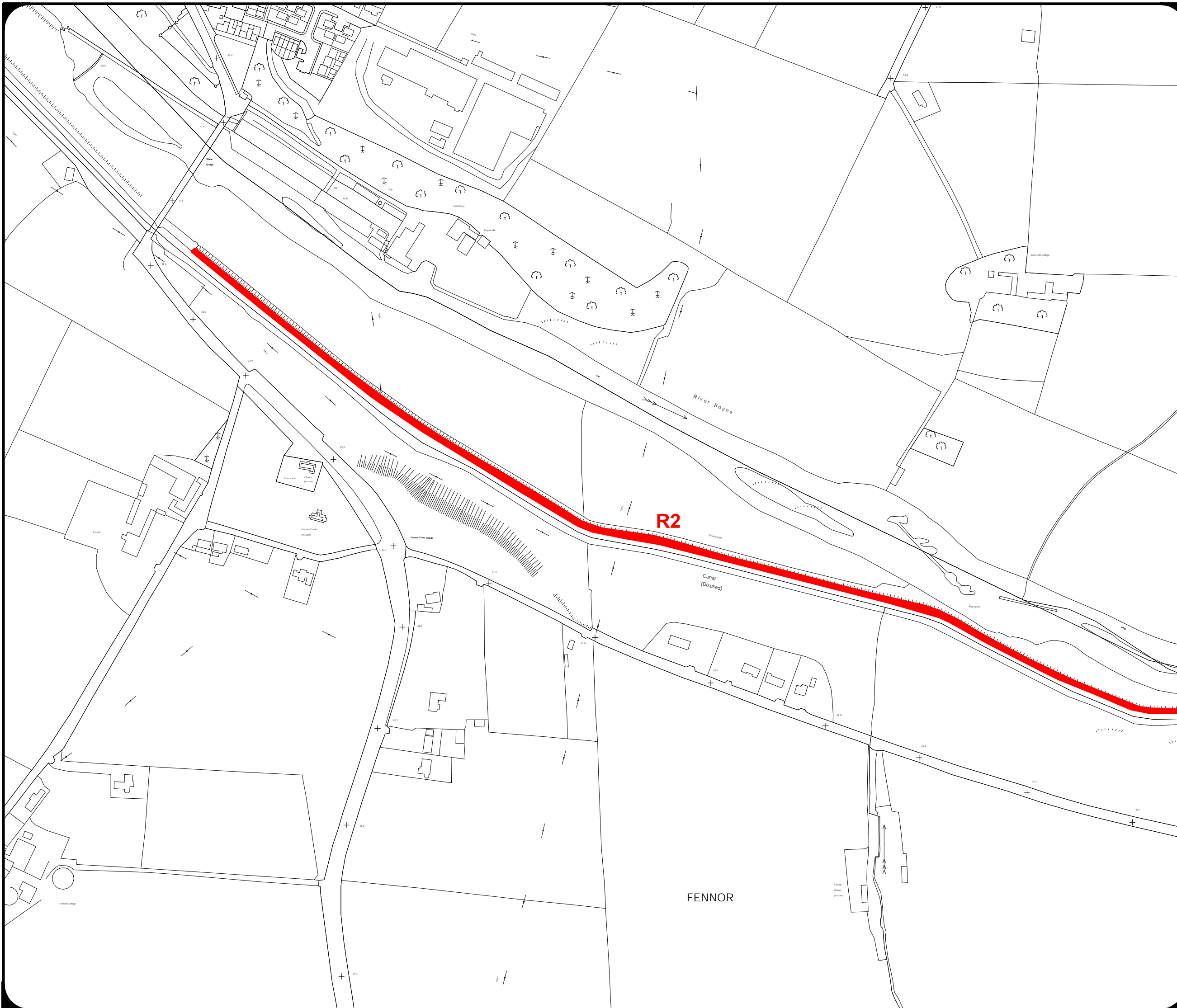
Map 9.4.19a - Public Rights of Way  
(See Section 9.7.9)

**DRAFT**

Date:  
28th May 2012


**LEGEND**

 Public Right of Way  
(see section 9.7.9)



Note: Details shown on this map are for information purposes only. Further details on any item should be clarified with Meath County Council.  
This map has been produced by Meath County Council with available Local Authority and Ordnance Survey base data.  
© Ordnance Survey Ireland & Government of Ireland, Meath 2012/31/CCMA  
NOTE - UNAUTHORISED REPRODUCTION  
OF THIS MAP INFRINGES STATE COPYRIGHT.

Planning Department  
Meath County Council  
Abbey Mall,  
Abbey Road,  
Navan, Co. Meath  
Tel: (046) 9097000  
Fax: (046) 9097001  
e-mail: forwardplanning@meathcoco.ie  
web: http://countydevelopmentplan.meath.ie

Scale:-  
Drawing N.T.S.   
Mapinfo File:  
O:\Mapdata\workspce\County\_Plan\_2013\PROW Map19a.wor  
Drawn By: S.K. GIS Technician






County Development Plan  
2013-2019

Map 9.4.19b - Public Rights of Way  
(See Section 9.7.9)

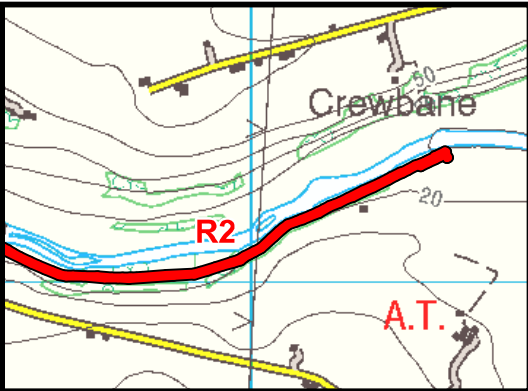
**DRAFT**

Date:  
28th May 2012

**LEGEND**

 Public Right of Way  
(see section 9.7.9)

**OVERVIEW MAP**



Note: Details shown on this map are for information purposes only. Further details on any item should be clarified with Meath County Council.  
This map has been produced by Meath County Council with available Local Authority and Ordnance Survey base data.

© Ordnance Survey Ireland & Government of Ireland, Meath 2012/31/CCMA  
NOTE - UNAUTHORISED REPRODUCTION  
OF THIS MAP INFRINGES STATE COPYRIGHT.

Planning Department  
Meath County Council  
Abbey Mall,  
Abbey Road,  
Navan, Co. Meath

Tel: (046) 9097000  
Fax: (046) 9097001  
e-mail: [forwardplanning@meathcoco.ie](mailto:forwardplanning@meathcoco.ie)  
web: <http://countydevelopmentplan.meath.ie>

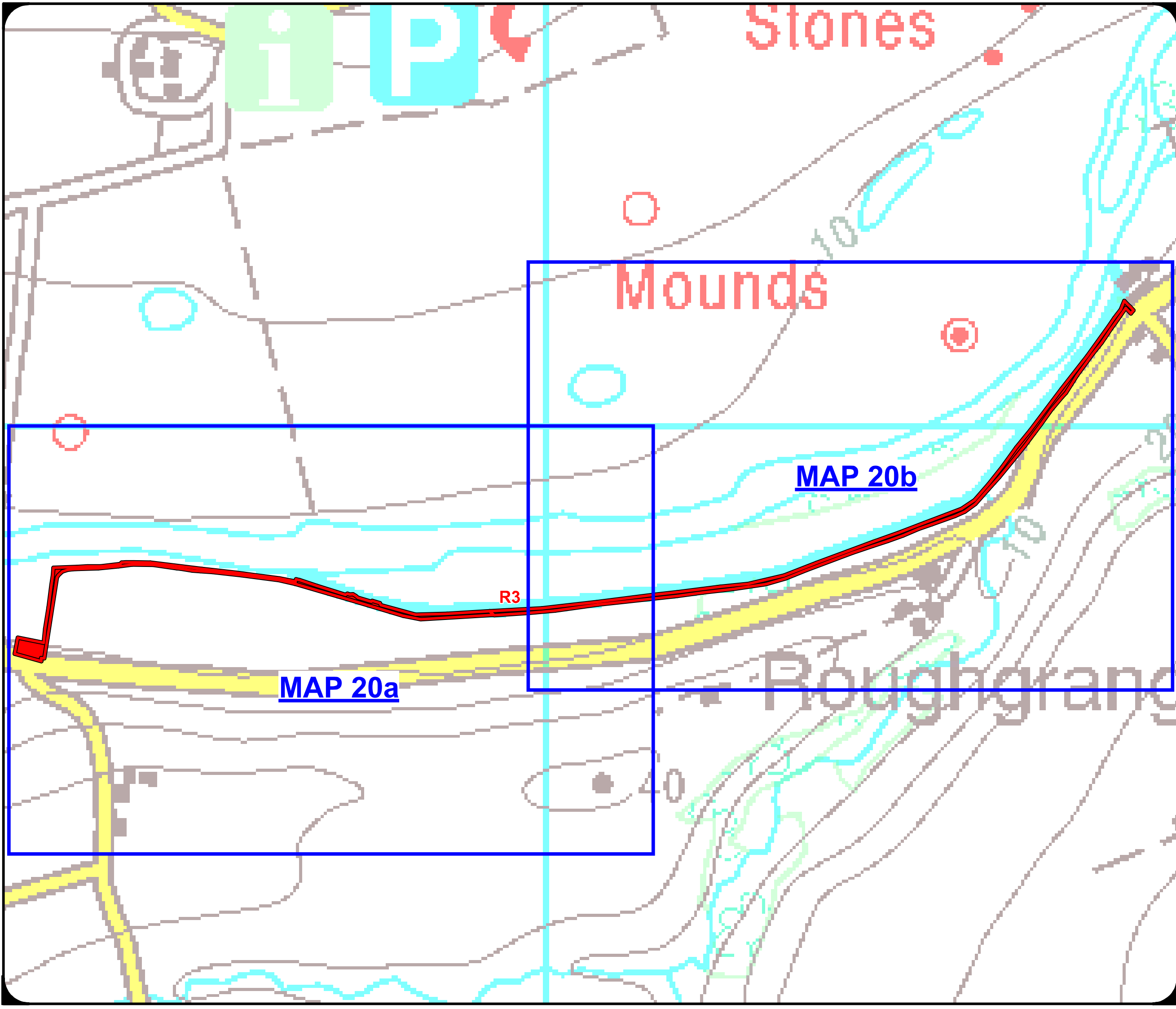
Scale:-  
Drawing N.T.S.




Mapinfo File:  
O:\Mapdata\workspace\County\_Plan\_2013\PROW Map19b.wor

Drawn By: S.K. GIS Technician







comhairle chontae na mí  
meath county council


County Development Plan  
2013-2019

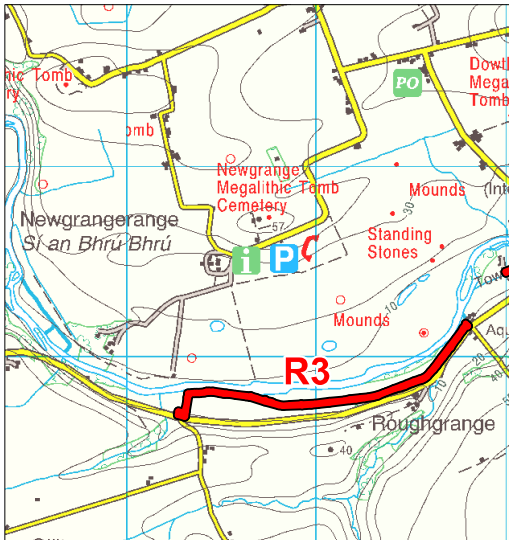
Map 9.4.20 - Public Rights of Way  
(See Section 9.7.9)

DRAFT

Date:  
28th May 2012

LEGEND

 Public Right of Way  
(see section 9.7.9)



Overview Map


Note: Details shown on this map are for information purposes only. Further details on any item should be clarified with Meath County Council.  
This map has been produced by Meath County Council with available Local Authority and Ordnance Survey base data.

© Ordnance Survey Ireland & Government of Ireland, Meath 2012/31/CCMA  
NOTE - UNAUTHORISED REPRODUCTION  
OF THIS MAP INFRINGES STATE COPYRIGHT.

Planning Department  
Meath County Council  
Abbey Mall,  
Abbey Road,  
Navan, Co. Meath

Tel: (046) 9097000  
Fax: (046) 9097001  
e-mail: [forwardplanning@meathcoco.ie](mailto:forwardplanning@meathcoco.ie)  
web: <http://countydevelopmentplan.meath.ie>

Scale:  
Drawing N.T.S.



Mapinfo File:  
O:\Mapdata\workspace\County\_Plan\_2013\PROW Map20.wor

Drawn By: S.K. GIS Technician






County Development Plan  
2013-2019

Map 9.4.20a - Public Rights of Way  
(See Section 9.7.9)

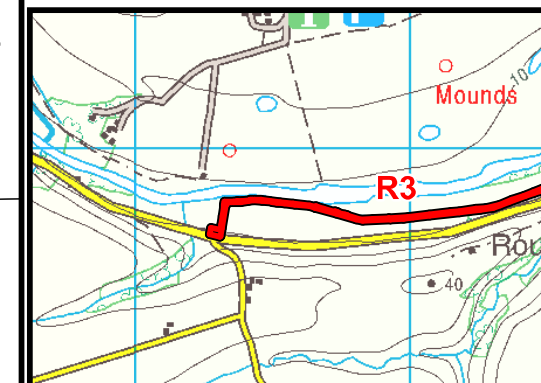
**DRAFT**

Date:  
28th May 2012

**LEGEND**

 Public Right of Way  
(see section 9.7.9)

**OVERVIEW MAP**



Note: Details shown on this map are for information purposes only. Further details on any item should be clarified with Meath County Council.  
This map has been produced by Meath County Council with available Local Authority and Ordnance Survey base data.

© Ordnance Survey Ireland & Government of Ireland, Meath 2012/31/CCMA  
NOTE - UNAUTHORISED REPRODUCTION  
OF THIS MAP INFRINGES STATE COPYRIGHT.

Planning Department  
Meath County Council  
Abbey Mall,  
Abbey Road,  
Navan, Co. Meath

Tel: (046) 9097000  
Fax: (046) 9097001  
e-mail: [forwardplanning@meathcoco.ie](mailto:forwardplanning@meathcoco.ie)  
web: <http://countydevelopmentplan.meath.ie>

Scale:-  
Drawing N.T.S.



**Mapinfo File:**

O:\Mapdata\workspace\County\_Plan\_2013\PROW Map20a.wor

Drawn By: S.K. GIS Technician






County Development Plan  
2013-2019

Map 9.4.20b - Public Rights of Way  
(See Section 9.7.9)

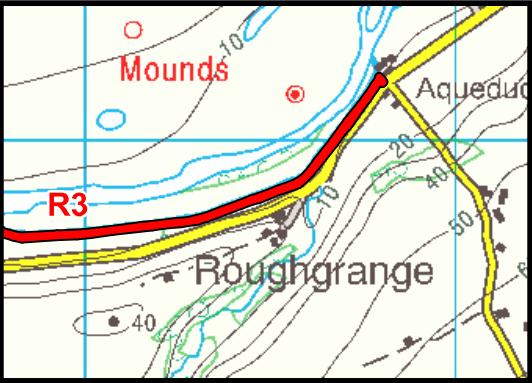
**DRAFT**

Date:  
28th May 2012

**LEGEND**

 Public Right of Way  
(see section 9.7.9)

**OVERVIEW MAP**



Note: Details shown on this map are for information purposes only. Further details on any item should be clarified with Meath County Council. This map has been produced by Meath County Council with available Local Authority and Ordnance Survey base data.

© Ordnance Survey Ireland & Government of Ireland, Meath 2012/31/CCMA  
NOTE - UNAUTHORISED REPRODUCTION  
OF THIS MAP INFRINGES STATE COPYRIGHT.

Planning Department  
Meath County Council  
Abbey Mall,  
Abbey Road,  
Navan, Co. Meath

Tel: (046) 9097000  
Fax: (046) 9097001  
e-mail: [forwardplanning@meathcoco.ie](mailto:forwardplanning@meathcoco.ie)  
web: <http://countydevelopmentplan.meath.ie>

Scale:-  
Drawing N.T.S.



Mapinfo File:  
O:\Mapdata\workspace\County\_Plan\_2013\PROW Map20b.wor

Drawn By: S.K. GIS Technician




County Development Plan  
2013-2019

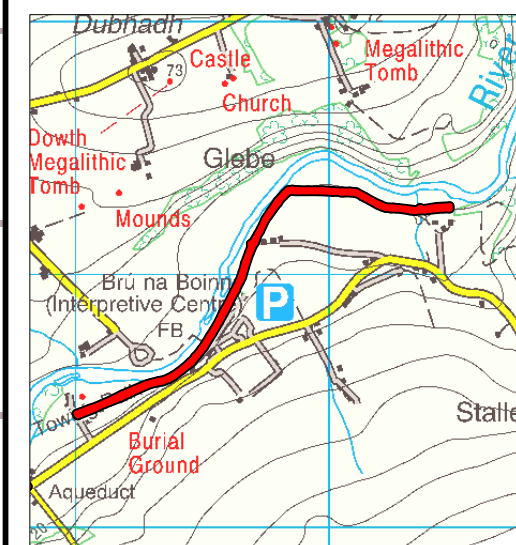
Map 9.4.21 - Public Rights of Way  
(See Section 9.7.9)

**DRAFT**

Date:  
28th May 2012

**LEGEND**

 Public Right of Way  
(see section 9.7.9)



**Overview Map**

Note: Details shown on this map are for information purposes only. Further details on any item should be clarified with Meath County Council.  
This map has been produced by Meath County Council with available Local Authority and Ordnance Survey base data.  
© Ordnance Survey Ireland & Government of Ireland, Meath 2012/31/CCMA  
NOTE - UNAUTHORISED REPRODUCTION  
OF THIS MAP INFRINGES STATE COPYRIGHT.

Planning Department  
Meath County Council  
Abbey Mall,  
Abbey Road,  
Navan, Co. Meath

Tel: (046) 9097000  
Fax: (046) 9097001  
e-mail: forwardplanning@meathcoco.ie  
web: <http://countydevelopmentplan.meath.ie>

Scale:-  
Drawing N.T.S.



Mapinfo File:  
O:\Mapdata\workspace\County\_Plan\_2013\PROW Map21.wor

Drawn By: S.K. GIS Technician




County Development Plan  
2013-2019

Map 9.4.21a - Public Rights of Way  
(See Section 9.7.9)

**DRAFT**

Date:  
28th May 2012

**LEGEND**

 Public Right of Way  
(see section 9.7.9)

**OVERVIEW MAP**



Note: Details shown on this map are for information purposes only. Further details on any item should be clarified with Meath County Council.  
This map has been produced by Meath County Council with available Local Authority and Ordnance Survey base data.  
© Ordnance Survey Ireland & Government of Ireland, Meath 2012/31/CCMA  
NOTE - UNAUTHORISED REPRODUCTION  
OF THIS MAP INFRINGES STATE COPYRIGHT.

Planning Department  
Meath County Council  
Abbey Mall,  
Abbey Road,  
Navan, Co. Meath

Tel: (046) 9097000  
Fax: (046) 9097001  
e-mail: forwardplanning@meathcoco.ie  
web: http://countydevelopmentplan.meath.ie

**Scale:-**  
Drawing N.T.S.

**Mapinfo File:**  
O:\Mapdata\workspace\County\_Plan\_2013\PROW Map21a.wor

Drawn By: S.K. GIS Technician






County Development Plan  
2013-2019

Map 9.4.21b - Public Rights of Way  
(See Section 9.7.9)

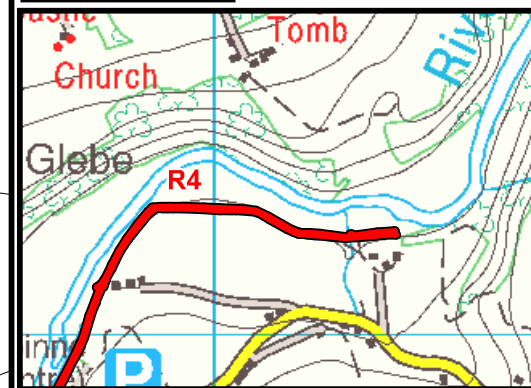
**DRAFT**

Date:  
28th May 2012

**LEGEND**

 Public Right of Way  
(see section 9.7.9)

**OVERVIEW MAP**



Note: Details shown on this map are for information purposes only. Further details on any item should be clarified with Meath County Council.  
This map has been produced by Meath County Council with available Local Authority and Ordnance Survey base data.

© Ordnance Survey Ireland & Government of Ireland, Meath 2012/31/CCMA  
NOTE - UNAUTHORISED REPRODUCTION  
OF THIS MAP INFRINGES STATE COPYRIGHT.

Planning Department  
Meath County Council  
Abbey Mall,  
Abbey Road,  
Navan, Co. Meath

Tel: (046) 9097000

Fax: (046) 9097001

e-mail: [forwardplanning@meathcoco.ie](mailto:forwardplanning@meathcoco.ie)

web: <http://countydevelopmentplan.meath.ie>

Scale:-  
Drawing N.T.S.



**Mapinfo File:**

O:\Mapdata\workspace\County\_Plan\_2013\PROW Map21b.wor

Drawn By: S.K. GIS Technician






County Development Plan  
2013-2019

Map 9.4.22 - Public Rights of Way  
(See Section 9.7.9)

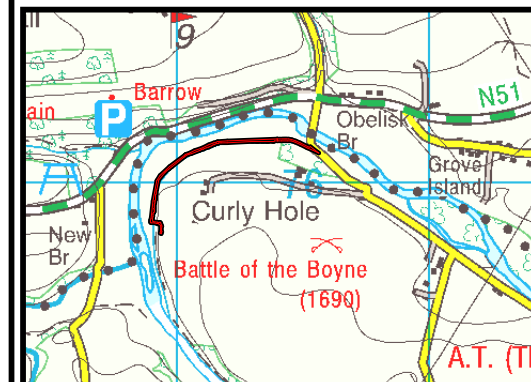
**DRAFT**

Date:  
28th May 2012

**LEGEND**

 Public Right of Way  
(see section 9.7.9)

**OVERVIEW MAP**



Note: Details shown on this map are for information purposes only. Further details on any item should be clarified with Meath County Council.  
This map has been produced by Meath County Council with available Local Authority and Ordnance Survey base data.

© Ordnance Survey Ireland & Government of Ireland, Meath 2012/31/CCMA  
NOTE - UNAUTHORISED REPRODUCTION  
OF THIS MAP INFRINGES STATE COPYRIGHT.

Planning Department  
Meath County Council  
Abbey Mall,  
Abbey Road,  
Navan, Co. Meath

Tel: (046) 9097000

Fax: (046) 9097001

e-mail: forwardplanning@meathcoco.ie

web: <http://countydevelopmentplan.meath.ie>

Scale:-  
Drawing N.T.S.



**Mapinfo File:**

O:\Mapdata\workspace\County\_Plan\_2013\PROW Map22.wor

Drawn By: S.K. GIS Technician




County Development Plan  
2013-2019

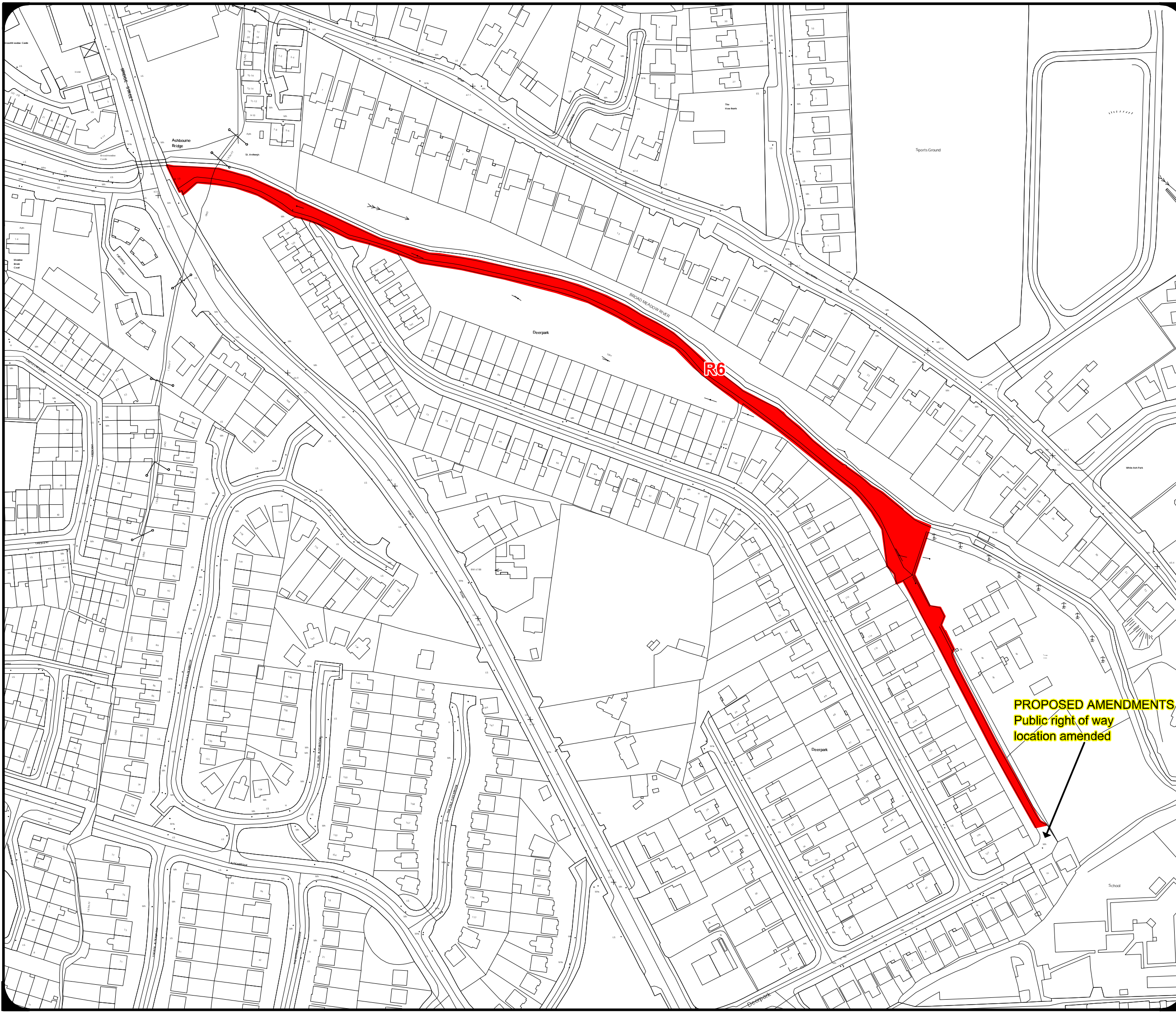
Map 9.4.23 - Public Rights of Way  
(See Section 9.7.9)

**PROPOSED  
AMENDMENTS**

Date:  
**October 2012**

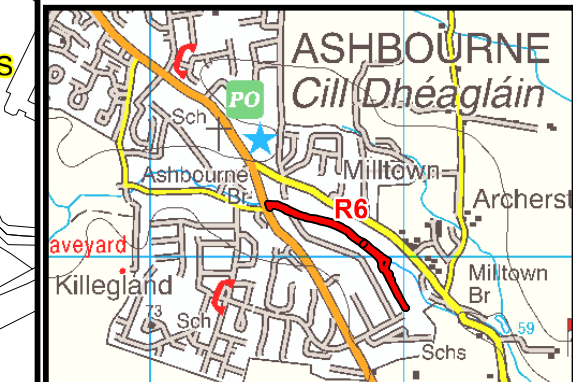
**LEGEND**

 Public Right of Way  
(see section 9.7.9)



**PROPOSED AMENDMENTS**  
Public right of way  
location amended

**OVERVIEW MAP**



Note: Details shown on this map are for information purposes only. Further details on any item should be clarified with Meath County Council. This map has been produced by Meath County Council with available Local Authority and Ordnance Survey base data.  
© Ordnance Survey Ireland & Government of Ireland, Meath 2012/31/CCMA  
NOTE - UNAUTHORISED REPRODUCTION OF THIS MAP INFRINGES STATE COPYRIGHT.

Planning Department  
Meath County Council  
Abbey Mall,  
Abbey Road,  
Navan, Co. Meath

Tel: (046) 9097000  
Fax: (046) 9097001  
e-mail: forwardplanning@meathcoco.ie  
web: http://countydevelopmentplan.meath.ie

Scale:-  
Drawing N.T.S.

Mapinfo File:  
O:\Mapdata\workspce\County\_Plan\_2013\PROW Map23.wor

Drawn By: S.K. GIS Technician




**County Development Plan  
2013-2019**

**Map 9.4.24 - Public Rights of Way  
(See Section 9.7.9)**

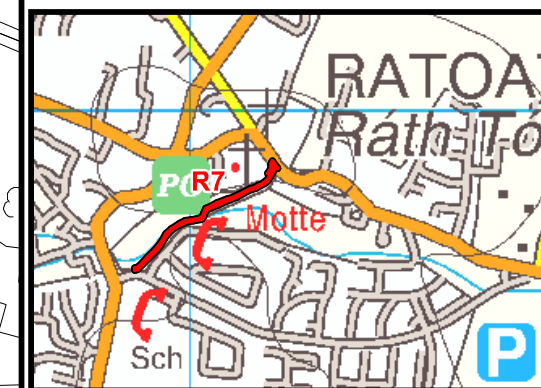
**DRAFT**

Date:  
28th May 2012

**LEGEND**

 Public Right of Way  
(see section 9.7.9)

**OVERVIEW MAP**



Note: Details shown on this map are for information purposes only. Further details on any item should be clarified with Meath County Council.  
This map has been produced by Meath County Council with available Local Authority and Ordnance Survey base data.  
© Ordnance Survey Ireland & Government of Ireland, Meath 2012/31/CCMA  
NOTE - UNAUTHORISED REPRODUCTION  
OF THIS MAP INFRINGES STATE COPYRIGHT.

Planning Department  
Meath County Council  
Abbey Mall,  
Abbey Road,  
Navan, Co. Meath

Tel: (046) 9097000  
Fax: (046) 9097001  
e-mail: [forwardplanning@meathcoco.ie](mailto:forwardplanning@meathcoco.ie)  
web: <http://countydevelopmentplan.meath.ie>

Scale:-  
Drawing N.T.S.



Mapinfo File:  
O:\Mapdata\workspace\County\_Plan\_2013\PROW Map24.wor

Drawn By: S.K. GIS Technician