

Proposed Amendments to the Draft Meath County Development Plan 2013 - 2019

Book of Maps

Volume 3



comhairle chontae na mí
meath county council



LEGEND

Proposed Bypass/Relief Roads

- ① Carlanstown Bypass
- ② Duleek Bypass
- ③ Athboy Bypass
- ④ Summerhill Relief rd
- ⑤ Longwood Relief rd
- Proposed Slane Bypass
- Proposed R132/M1 Link Road

Existing Motorways

- Existing Motorways
- Existing Motorway to National Road linkages

**REFER TO TRANS OBJ16
(Chapter 6 Transportation)**

NOTE:
The above list of proposed bypass/relief roads is not exhaustive. Please refer also to individual Local Area Plans (LAP's) and town Development Plans for additional bypass/relief road proposals.

Note: Details shown on this map are for information purposes only. Further details on any item should be clarified with Meath County Council.
This map has been produced by Meath County Council with available Local Authority and Ordnance Survey base data.
© Ordnance Survey Ireland & Government of Ireland, Meath 2012/31/CCMA
NOTE - UNAUTHORISED REPRODUCTION OF THIS MAP INFRINGES STATE COPYRIGHT.

Planning Department
Meath County Council
Abbey Mall,
Abbey Road,
Navan, Co. Meath

Tel: (046) 9097000
Fax: (046) 9097001
e-mail: forwardplanning@meathcoco.ie
web: http://countydevelopmentplan.meath.ie

Scale:-
Drawing N.T.S.

Mapinfo File:
O:\Mapdata\workspace\County_Plan_2013\ National Regional Upgrades.wor

Drawn By: S.K. GIS Technician



**County Development Plan
2013-2019**

**Map 6.4.1 - Access to National Roads
Exceptional Circumstances**

**PROPOSED
AMENDMENTS**

Date:
October 2012

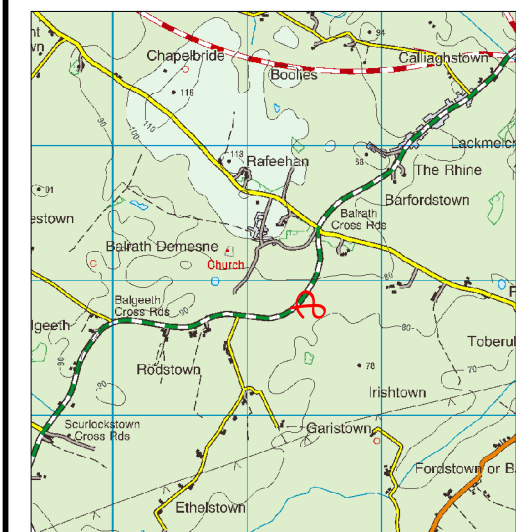


Access to National Road

N52 south of Balrath Cross
(To facilitate bioenergy manufacturing
plant and CHP plant)

PROPOSED AMENDMENTS
Access based on entrance

Overview Map



Note: Details shown on this map are for information purposes only. Further details on any item should be clarified with Meath County Council.
This map has been produced by Meath County Council with available Local Authority and Ordnance Survey base data.
© Ordnance Survey Ireland & Government of Ireland, Meath 2012/31/CCMA
NOTE - UNAUTHORISED REPRODUCTION
OF THIS MAP INFRINGES STATE COPYRIGHT.

Planning Department
Meath County Council
Abbey Mall,
Abbey Road,
Navan, Co. Meath

Tel: (046) 9097000
Fax: (046) 9097001
e-mail: forwardplanning@meathcoco.ie
web: http://countydevelopmentplan.meath.ie

Scale:-
Drawing N.T.S.



Mapinfo File:
O:\Mapdata\workspace\County_Plan_2013\
National Road Access_Map1.wor

Drawn By: S.K. GIS Technician



**County Development Plan
2013-2019**

**Map 6.4.2 - Access to National Roads
Exceptional Circumstances**

**PROPOSED
AMENDMENTS**

Date: **October 2012**

LEGEND



Local Distributor Access roads



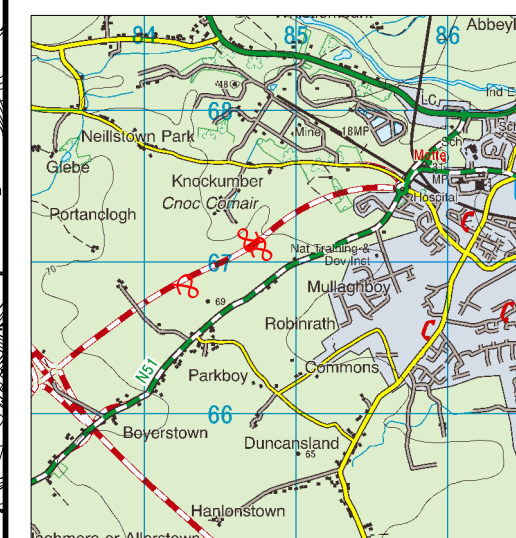
**Proposed Access to a
depot for M3 Motorway
Maintenance.**

PROPOSED AMENDMENTS
Access based on Local
distributor roads.
(see Navan Development Plan 09)

N51

PROPOSED AMENDMENTS
Access based at entrance

Overview Map



Note: Details shown on this map are for information purposes only. Further details on any item should be clarified with Meath County Council. This map has been produced by Meath County Council with available Local Authority and Ordnance Survey base data.
© Ordnance Survey Ireland & Government of Ireland, Meath 2012/31/CCMA
NOTE - UNAUTHORISED REPRODUCTION OF THIS MAP INFRINGES STATE COPYRIGHT.

Planning Department
Meath County Council
Abbey Mall,
Abbey Road,
Navan, Co. Meath

Tel: (046) 9097000
Fax: (046) 9097001
e-mail: forwardplanning@meathcoco.ie
web: <http://countydevelopmentplan.meath.ie>

Scale:-
Drawing N.T.S.

Mapinfo File:
O:\Mapdata\workspce\County_Plan_2013\
National Road Access_Map2.wor

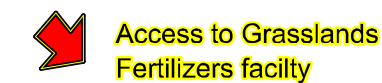
Drawn By: S.K. GIS Technician

**County Development Plan
2013-2019**

**Map 6.4.4 - Access to National Roads
Exceptional Circumstances**

PROPOSED AMENDMENTS	Date: October 2012
--------------------------------	------------------------------

LEGEND



N2 at Slane in the vicinity of the
existing Grasslands Fertilizers facility
(Seveso Site)

Overview Map



Note: Details shown on this map are for information purposes only. Further details on any item should be clarified with Meath County Council.
This map has been produced by Meath County Council with available Local Authority and Ordnance Survey base data.
© Ordnance Survey Ireland & Government of Ireland, Meath 2012/31/CCMA
NOTE - UNAUTHORISED REPRODUCTION OF THIS MAP INFRINGES STATE COPYRIGHT.

Planning Department
Meath County Council
Abbey Mall,
Navan, Co. Meath
Tel: (046) 9097000
Fax: (046) 9097001
e-mail: forwardplanning@meathcoco.ie
web: http://countydevelopmentplan.meath.ie

Scale:-
Drawing N.T.S.
Mapinfo File:
O:\Mapdata\workspace\County_Plan_2013\ National Road Access_Map4.wor
Drawn By: S.K. GIS Technician

PROPOSED AMENDMENTS
Existing access to Grassland
fertilizers facility.



SLANE


**County Development Plan
2013-2019**

**Map 6.4.5 - Access to National Roads
Exceptional Circumstances**

**PROPOSED
AMENDMENTS**

Date:
October 2012

LEGEND

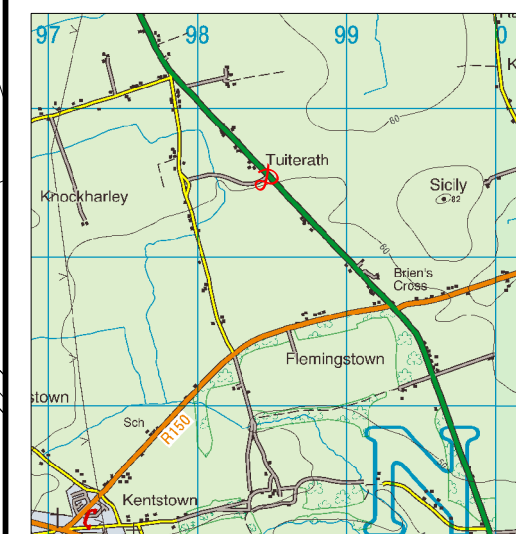
 **Access to Knockharley
landfill facility.**

N2 at Knockharley in the vicinity
of existing regional landfill facility
(Greenstar Recycling Ltd.)

**PROPOSED AMENDMENTS
Access to Knockharley landfill
facility.**

TUITERATH

Overview Map



Note: Details shown on this map are for information purposes only. Further details on any item should be clarified with Meath County Council. This map has been produced by Meath County Council with available Local Authority and Ordnance Survey base data.
© Ordnance Survey Ireland & Government of Ireland, Meath 2012/31/CCMA
NOTE - UNAUTHORISED REPRODUCTION
OF THIS MAP INFRINGES STATE COPYRIGHT.

Planning Department
Meath County Council
Abbey Mall,
Abbey Road,
Navan, Co. Meath

Tel: (046) 9097000
Fax: (046) 9097001
e-mail: forwardplanning@meathcoco.ie
web: <http://countydevelopmentplan.meath.ie>

Scale:-
Drawing N.T.S.

Mapinfo File:
O:\Mapdata\workspace\County_Plan_2013\
National Road Access_Map5.wor

Drawn By: S.K. GIS Technician



County Development Plan
2013-2019

Map 8.1 - Electricity Transmission
Infrastructure

**PROPOSED
AMENDMENTS**

Date:
October 2012

LEGEND

North-South Interconnection Project.

— Future Meath 400 kV
Preferred Corridor

Gorman - Meath Hill

— 110kv Route
(Under Construction, Oct 2012)

East-West Interconnector

— Under ground power line

High Voltage Lines

— 110 kV Lines
— 220 kV Lines
— 400 kV Lines

Distribution Lines

— DSO Lines

**PROPOSED AMENDMENT
110 Kv Route
Under Construction**

**PROPOSED AMENDMENT
Under ground powerline
now constructed.**

**PROPOSED AMENDMENTS
Existing ESB Lines labeled
individually.**

**Indicative information supplied by
ESB Networks**

Note: Details shown on this map are for information purposes only. Further details on any item should be clarified with Meath County Council. This map has been produced by Meath County Council with available Local Authority and Ordnance Survey base data.

© Ordnance Survey Ireland & Government of Ireland, Meath 2012/31/CCMA
NOTE - UNAUTHORISED REPRODUCTION
OF THIS MAP INFRINGES STATE COPYRIGHT.

Planning Department
Meath County Council
Abbey Mall,
Abbey Road,
Navan, Co. Meath

Tel: (046) 9097000
Fax: (046) 9097001
e-mail: forwardplanning@meathcoco.ie
web: <http://countydevelopmentplan.meath.ie>

Scale:
Drawing N.T.S.



Mapinfo File:
C:\Mapdata\workspace\County_Plan_2013\ESB Transmission.wor

Drawn By: S.K. GIS Technician

County Development Plan
2013-2019

Map 8.2 - Bord Gais Transmission
Infrastructure

**PROPOSED
AMENDMENTS**

Date:
October 2012

LEGEND

- Towns/Villages with Gas
- GAS Transmission Pipelines
Existing Network

**PROPOSED AMENDMENT
Disclaimer added**

NOTE:
The position of the transmission gas pipeline system is believed to be correct but Bord Gais Networks (BGN) accepts no responsibility in the event of inaccuracy. If a transmission pipeline is identified within ten metres of any intended excavation then work must not proceed until BGN has been consulted. The true position of transmission pipelines must be verified on site by a BGN representative. The existence of a transmission gas pipeline does not necessarily indicate the availability of a gas supply to an individual.

Note: Details shown on this map are for information purposes only. Further details on any item should be clarified with Meath County Council.
This map has been produced by Meath County Council with available Local Authority and Ordnance Survey base data.
© Ordnance Survey Ireland & Government of Ireland, Meath 2012/31/CCMA
NOTE - UNAUTHORISED REPRODUCTION OF THIS MAP INFRINGES STATE COPYRIGHT.

Planning Department
Meath County Council
Abbey Mall,
Abbey Road,
Navan, Co. Meath

Tel: (046) 9097000

Fax: (046) 9097001

e-mail: forwardplanning@meathcoco.ie

web: <http://countydevelopmentplan.meath.ie>

Scale:-
Drawing N.T.S.

Mapinfo File:
O:\Mapdata\workspace\County_Plan_2013\
Gas Transmission.wor

Drawn By: S.K. GIS Technician

Directional Viewing Points

These indicate the direction of view that is recorded.
All views unless otherwise stated assume a 'normal' view as represented by the 'standard [55mm] lense' used for the field survey.

PLEASE NOTE:

For graphic reasons the locations of views 30, 89b and 91 are indicative only. Please refer to the list of views in Appendix 12 for a description of these and all views shown.

