


ADOPTED

Date:
17th December 2012


LEGEND


Protection Noise Zones


 Outer Airport Noise Zone

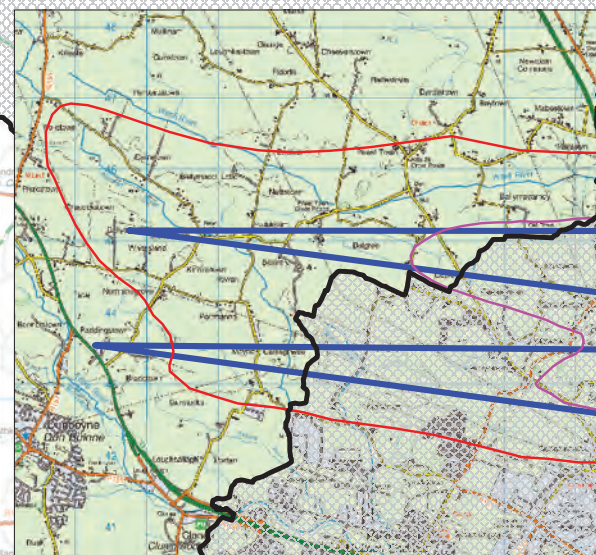
 Inner Airport Noise Zone

Airport Public Safety Zones

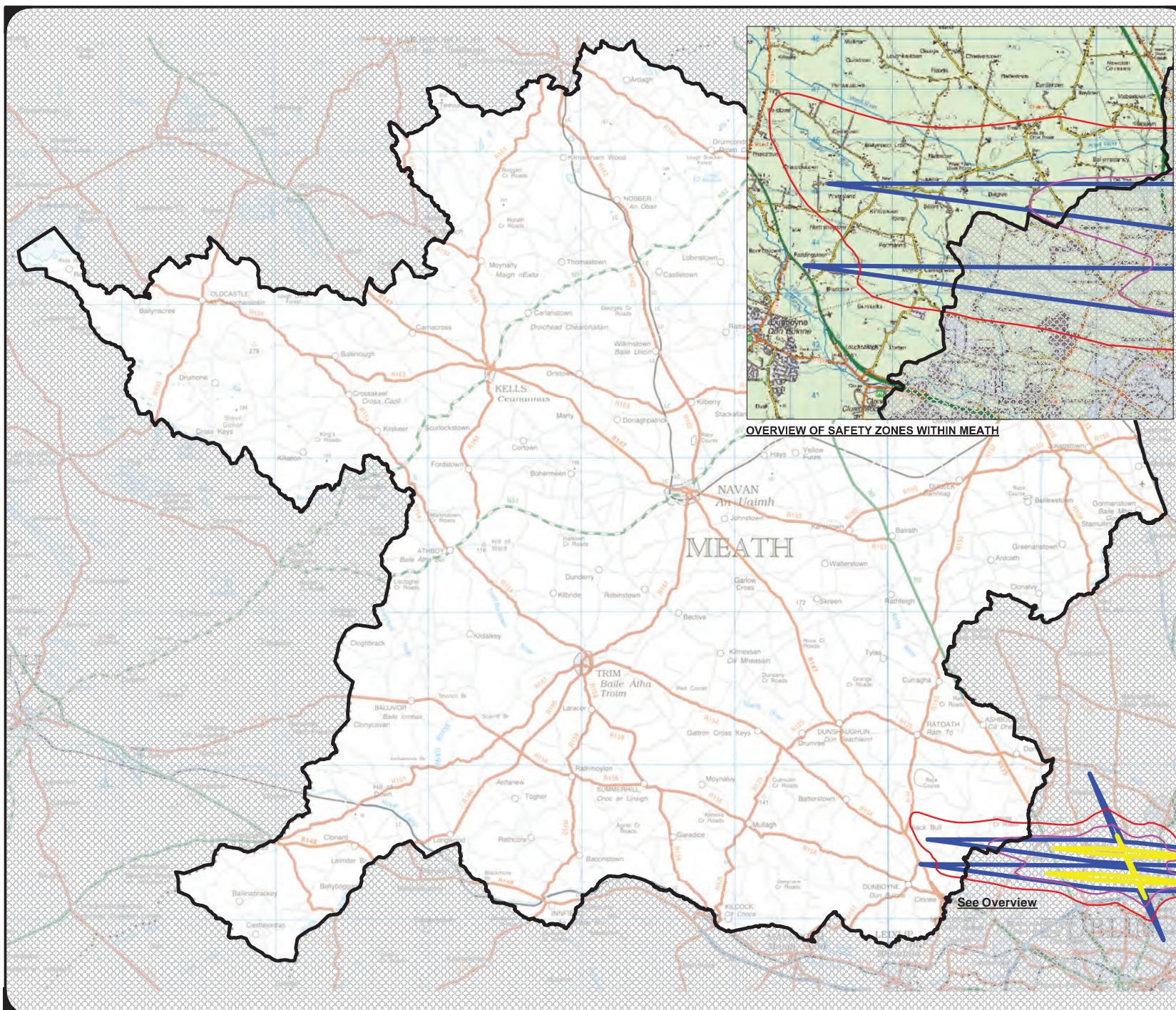
 Outer Public Safety Zone
(limited development)

 Inner Public Safety Zone
(no development permitted)

 Meath County Boundary



OVERVIEW OF SAFETY ZONES WITHIN MEATH



Note:
Data extracted from the
Department of Transport website
www.transport.ie/aviation/

Note: Details shown on this map are for information purposes only. Further details on any item should be clarified with Meath County Council.
This map has been produced by Meath County Council with available Local Authority and Ordnance Survey base data.
© Ordnance Survey Ireland & Government of Ireland, Meath 2012/31/CCMA
NOTE - UNAUTHORISED REPRODUCTION OF THIS MAP INFRINGES STATE COPYRIGHT.

Planning Department
Meath County Council
Abbey Mall,
Abbey Road,
Navan, Co. Meath

Tel: (046) 9097000
Fax: (046) 9097001
e-mail: forwardplanning@meathcoco.ie
web: <http://countydevelopmentplan.meath.ie>

Scale:
Drawing N.T.S.



Mapinfo File:
C:\Mapinfo\work\County_Plan_2013\Adopted
Airport safety zones.wor

Drawn By: S.K. GIS Technician