




County Development Plan
2013-2019

Map 6.2.1 - Rail Reservation Corridor
Pace - Navan

ADOPTED

Date:
17th Dec 2012

LEGEND

 R1: To provide for a strategic rail corridor and associated physical infrastructure.

Note: Details shown on this map are for information purposes only. Further details on any item should be clarified with Meath County Council.
This map has been produced by Meath County Council with available Local Authority and Ordnance Survey base data.
© Ordnance Survey Ireland & Government of Ireland, Meath 2012/31/CCMA
NOTE - UNAUTHORISED REPRODUCTION OF THIS MAP INFRINGES STATE COPYRIGHT.

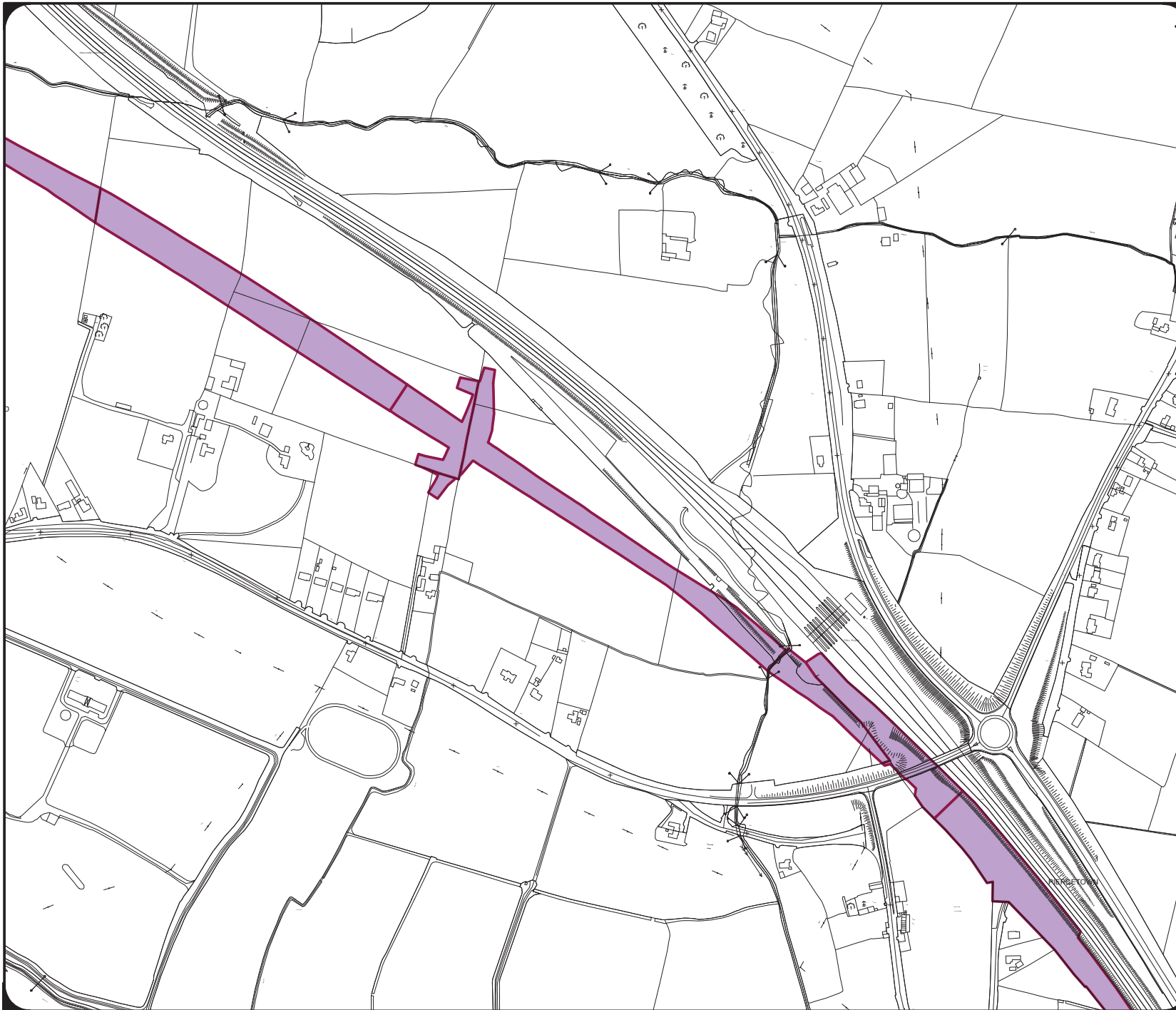
Planning Department
Meath County Council
Abbey Mall,
Abbey Road,
Navan, Co. Meath

Tel: (046) 9097000
Fax: (046) 9097001
e-mail: forwardplanning@meathcoco.ie
web: <http://countydevelopmentplan.meath.ie>

Scale:
Drawing 1:1. Scale

Main Info File:
O:\Mapdata\work\plan\County_Plan_2013\Adopted
Rail Reservation Map 1.aor


Drawn By: S.K. GIS Technician



ADOPTED

Date:
17th Dec 2012

LEGEND

 R1: To provide for a strategic rail corridor and associated physical infrastructure.

Note: Details shown on this map are for information purposes only. Further details on any item should be clarified with Meath County Council. This map has been produced by Meath County Council with available Local Authority and Ordnance Survey base data.

© Ordnance Survey Ireland & Government of Ireland, Meath 2012/31/CCMA
NOTE - UNAUTHORISED REPRODUCTION OF THIS MAP INFRINGES STATE COPYRIGHT.

Planning Department
Meath County Council
Abbey Mall,
Abbey Road,
Navan, Co. Meath

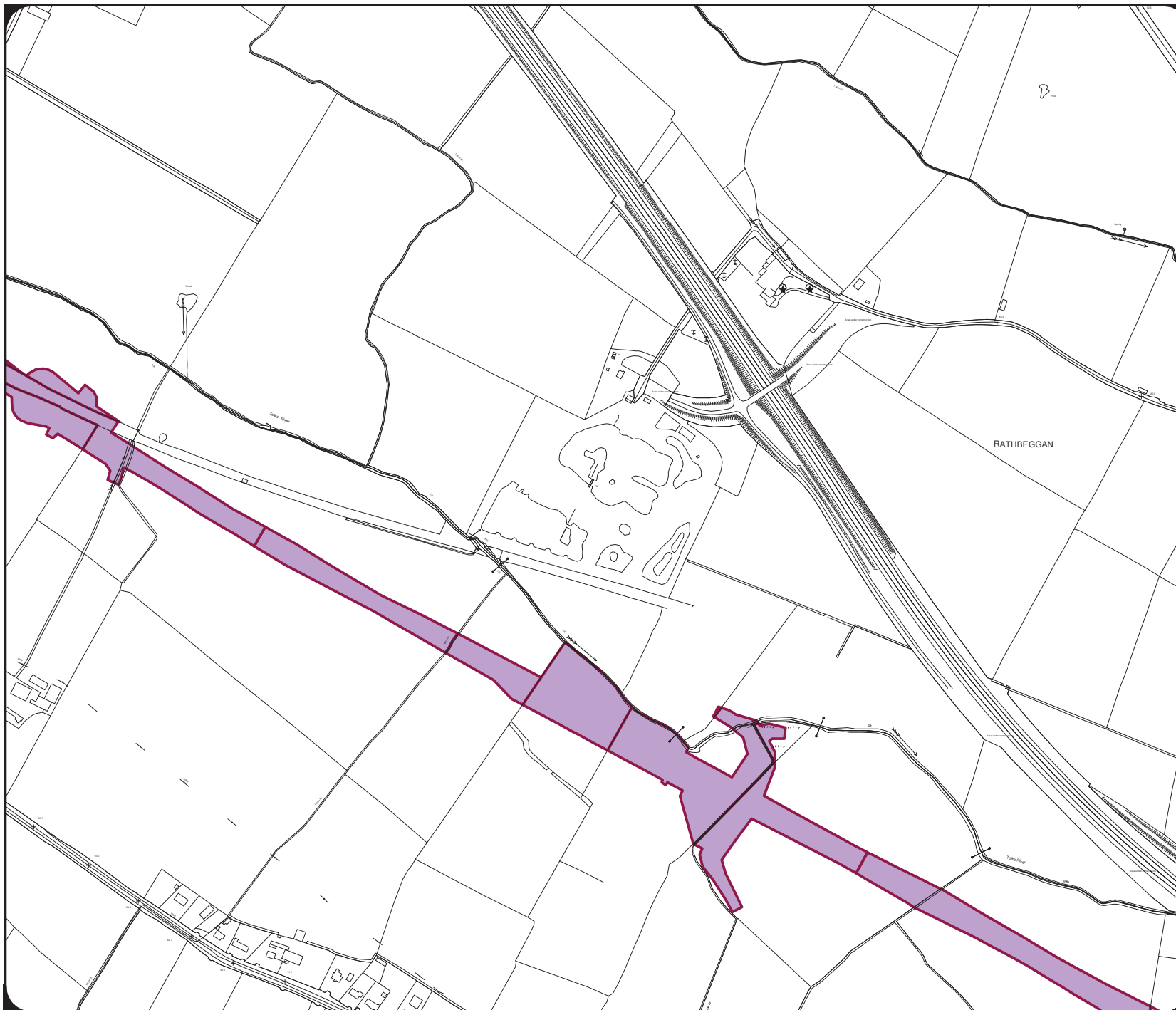
Tel: (046) 9097000
Fax: (046) 9097001
e-mail: forwardplanning@meathcoco.ie
web: http://countydevelopmentplan.meath.ie

Scale:
Drawing N.T.S.



Mapinfo File:
O:\Mapinfo\work\pcpl\County_Plan_2013\Adopted
Rail Reservation Map 2.wor

Drawn By: S.K. GIS Technician




County Development Plan
2013-2019

Map 6.2.3 - Rail Reservation Corridor
Pace - Navan

ADOPTED

Date:
17th Dec 2012

LEGEND

 R1: To provide for a strategic rail corridor and associated physical infrastructure.

Note: Details shown on this map are for information purposes only. Further details on any item should be clarified with Meath County Council. This map has been produced by Meath County Council with available Local Authority and Ordnance Survey base data.

© Ordnance Survey Ireland & Government of Ireland, Meath 2012/31/CCMA
NOTE - UNAUTHORISED REPRODUCTION
OF THIS MAP INFRINGES STATE COPYRIGHT.

Planning Department
Meath County Council
Abbey Mall,
Abbey Road,
Navan, Co. Meath

Tel: (046) 9097000

Fax: (046) 9097001

e-mail: forwardplanning@meathcoco.ie

web: <http://countydevelopmentplan.meath.ie>


Scale:
Drawing N.T.S.



MapInfo File:
O:\MapInfo\meath\County_Plan_2013\
Adapted Rail Reservation Map 3.wor

Drawn By: S.K. GIS Technician





comhairle chontae na mí
meath county council

County Development Plan
2013-2019

Map 6.2.4 - Rail Reservation Corridor
Pace - Navan

ADOPTED

Date:
17th Dec 2012

LEGEND


R1: To provide for a strategic rail corridor and associated physical infrastructure.

Note: Details shown on this map are for information purposes only. Further details on any item should be clarified with Meath County Council.
This map has been produced by Meath County Council with available Local Authority and Ordnance Survey base data.
© Ordnance Survey Ireland & Government of Ireland, Meath 2012/31/CCMA
NOTE - UNAUTHORISED REPRODUCTION OF THIS MAP INFRINGES STATE COPYRIGHT.

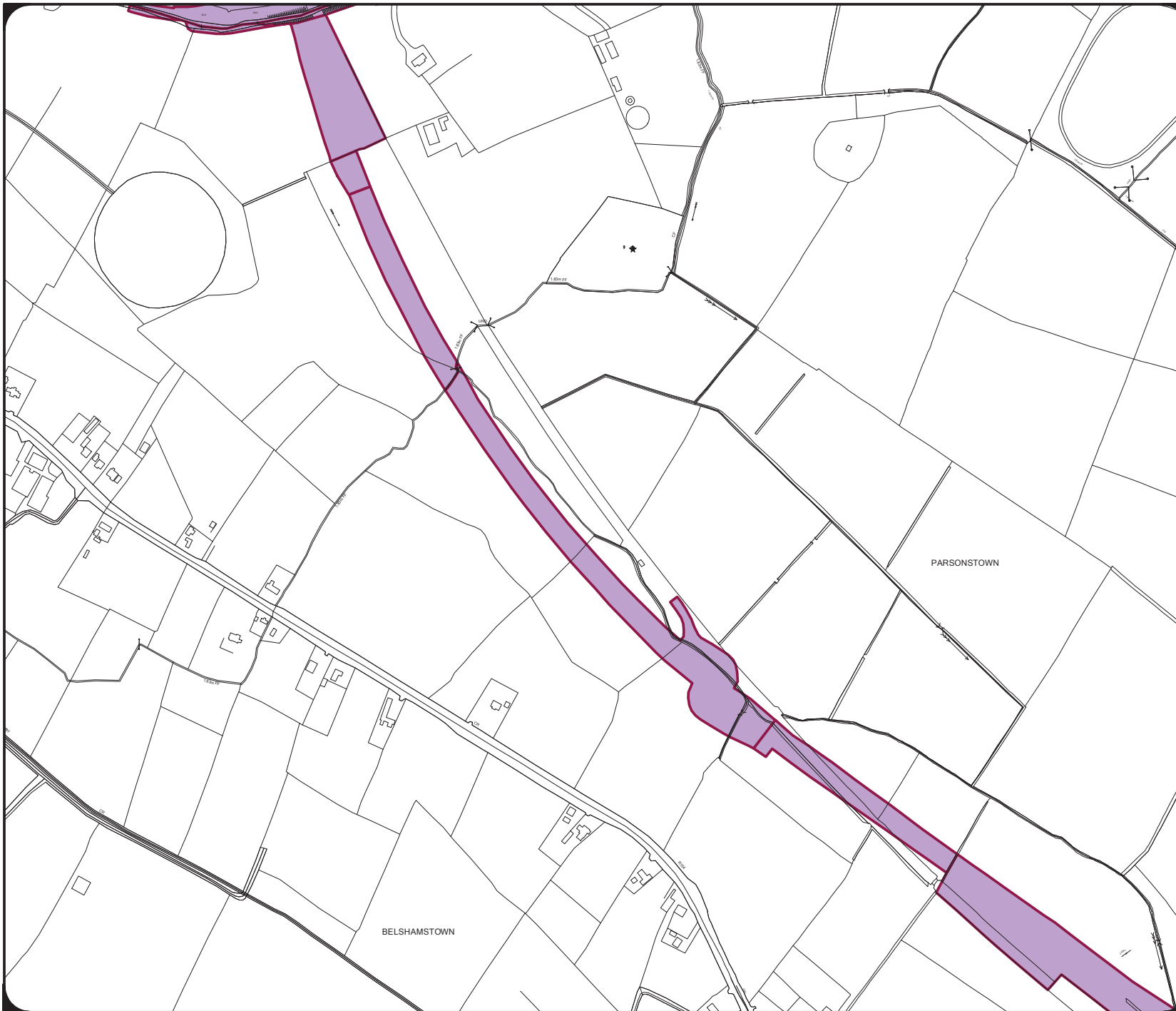
Planning Department
Meath County Council
Abbey Mall,
Abbey Road,
Navan, Co. Meath


Tel: (046) 9097000
Fax: (046) 9097001
e-mail: forwardplanning@meathcoco.ie
web: <http://countydevelopmentplan.meath.ie>

Scale:
Drawing N.T.S.



Mapinfo File:
© Mapinfo/Workpoint/County_Plan_2013/Adopted/
Rail Reservation Map 4.wor
Drawn By: S.K. GIS Technician






comhairle chontae na mí
meath county council

County Development Plan
2013-2019

Map 6.2.5 - Rail Reservation Corridor
Pace - Navan

ADOPTED	Date: 17th Dec 2012
----------------	------------------------


LEGEND
 R1: To provide for a strategic rail corridor and associated physical infrastructure.

Note: Details shown on this map are for information purposes only. Further details on any item should be clarified with Meath County Council.
This map has been produced by Meath County Council with available Local Authority and Ordnance Survey base data.
© Ordnance Survey Ireland & Government of Ireland, Meath 2012/31/CCMA
NOTE - UNAUTHORISED REPRODUCTION
OF THIS MAP INFRINGES STATE COPYRIGHT.

Planning Department
Meath County Council
Abbey Mall,
Abbey Road,
Navan, Co. Meath

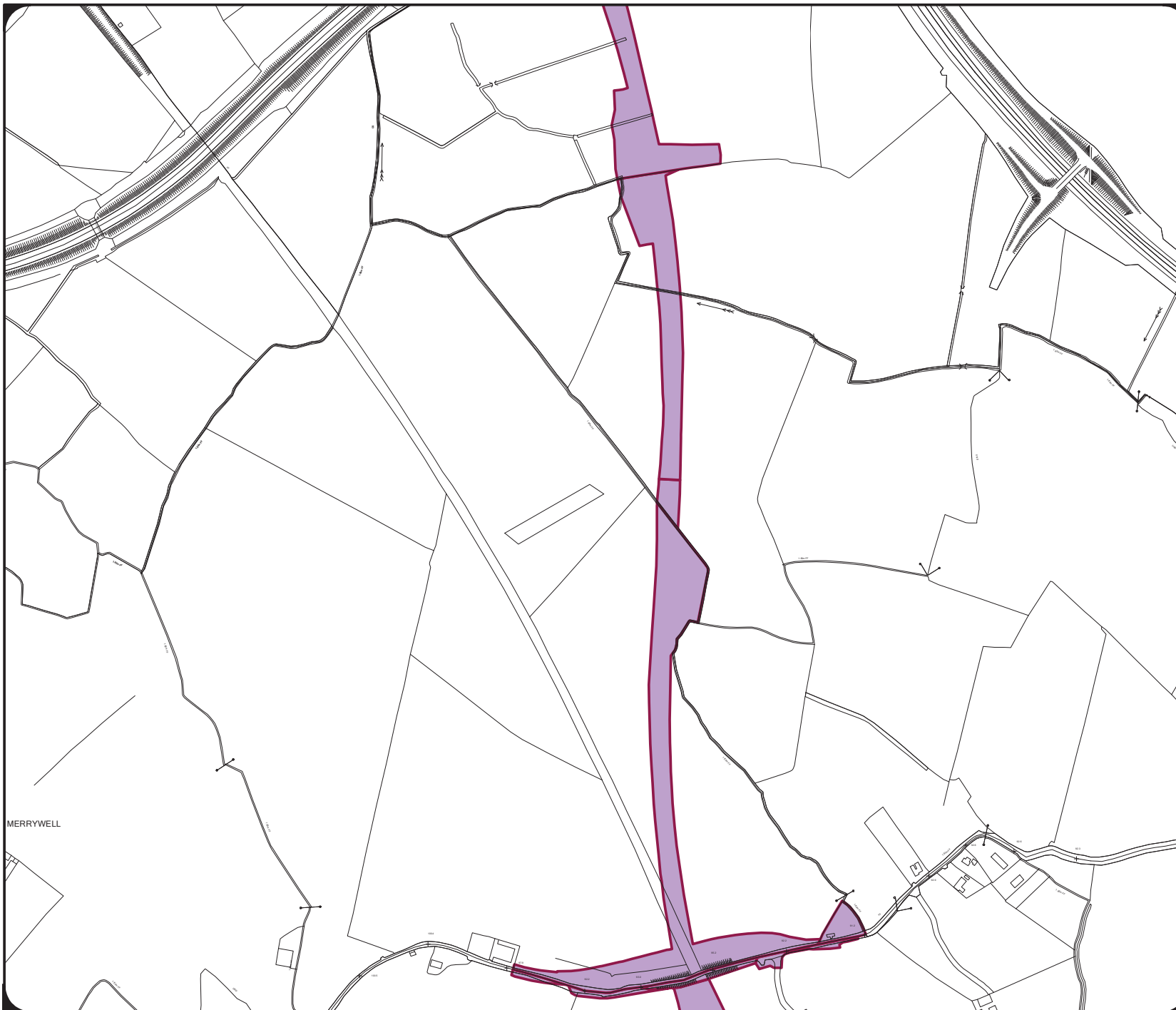
Tel: (046) 9097000
Fax: (046) 9097001
e-mail: forwardplanning@meathcoco.ie
web: <http://countydevelopmentplan.meath.ie>

Scale:
Drawing N.T.S.



Main Info File:
O:\Mapdata\workspc\County_Plan_2013\Adopted
Rail Reservation Map 5.ewr

Drawn By: S.K. GIS Technician




County Development Plan
2013-2019

Map 6.2.6 - Rail Reservation Corridor
Pace - Navan

ADOPTED

Date:
17th Dec 2012

LEGEND

 R1: To provide for a strategic rail corridor and associated physical infrastructure.

Note: Details shown on this map are for information purposes only. Further details on any item should be clarified with Meath County Council.
This map has been produced by Meath County Council with available Local Authority and Ordnance Survey base data.
© Ordnance Survey Ireland & Government of Ireland, Meath 2012/31/CCMA
NOTE - UNAUTHORISED REPRODUCTION OF THIS MAP INFRINGES STATE COPYRIGHT.

Planning Department
Meath County Council
Abbey Mall,
Abbey Road,
Navan, Co. Meath

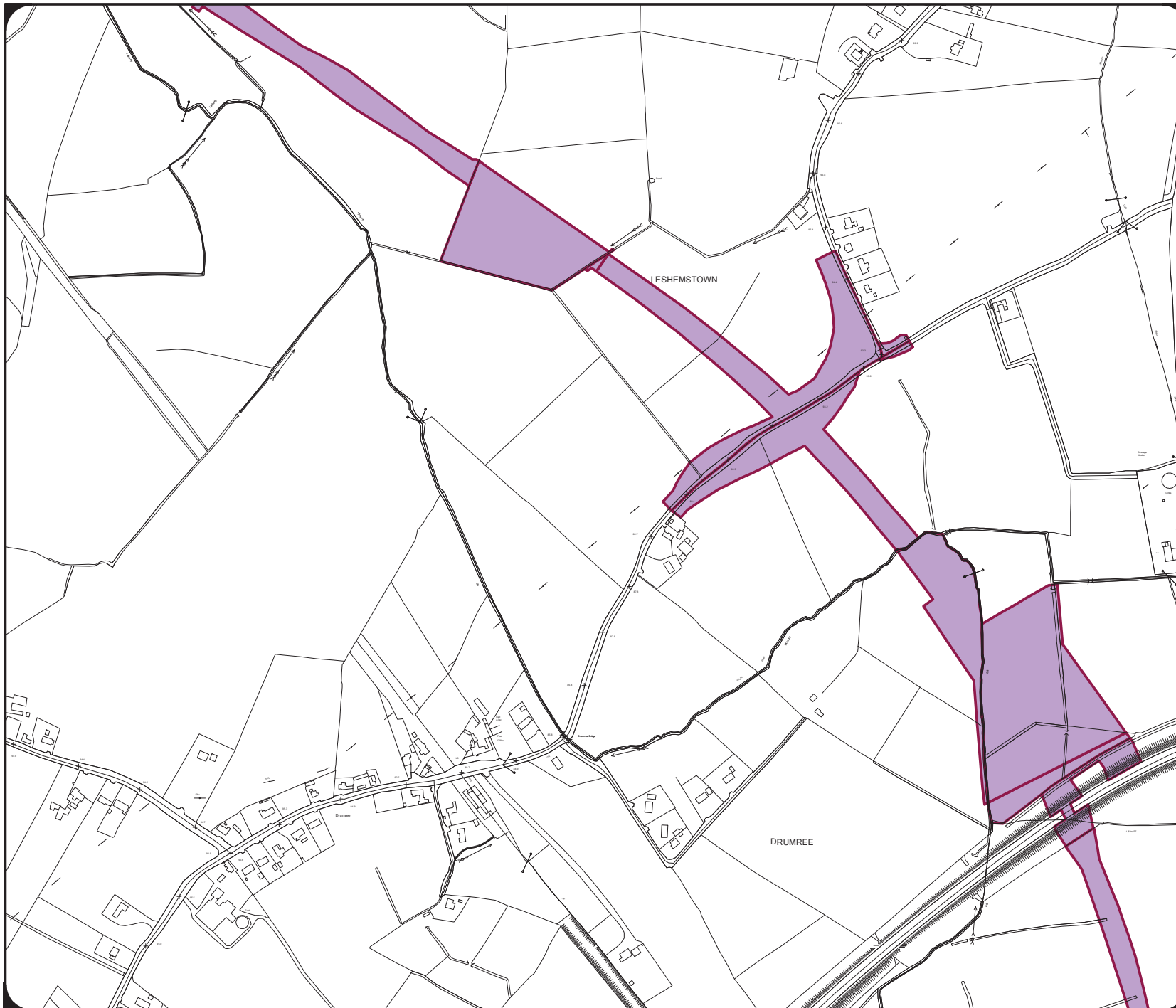
Tel: (046) 9097000
Fax: (046) 9097001
e-mail: forwardplanning@meathcoco.ie
web: <http://countydevelopmentplan.meath.ie>

Scale:
Drawing N.T.S.



Mapinfo File:
O:\Mapinfo\work\pcpl\County_Plan_2013\Adopted
Rail Reservation Map 6.wor

Drawn By: S.K. GIS Technician




County Development Plan
2013-2019

Map 6.2.7 - Rail Reservation Corridor
Pace - Navan

ADOPTED

Date:
17th Dec 2012

LEGEND

 R1: To provide for a strategic rail corridor and associated physical infrastructure.

Note: Details shown on this map are for information purposes only. Further details on any item should be clarified with Meath County Council.
This map has been produced by Meath County Council with available Local Authority and Ordnance Survey base data.

© Ordnance Survey Ireland & Government of Ireland, Meath 2012/31/CCMA
NOTE - UNAUTHORISED REPRODUCTION
OF THIS MAP INFRINGES STATE COPYRIGHT.

Planning Department
Meath County Council
Abbey Mall,
Abbey Road,
Navan, Co. Meath

Tel: (046) 9097000

Fax: (046) 9097001

e-mail: forwardplanning@meathcoco.ie

web: <http://countydevelopmentplan.meath.ie>

Scale:
Drawing 1:1. Scale

Map Info File:
O:\MapInfo\meath\County_Plan_2013\Adopted
Rail Reservation Map 7.ewr

Drawn By: S.K. GIS Technician


County Development Plan
2013-2019

Map 6.2.8 - Rail Reservation Corridor
Pace - Navan

ADOPTED

Date:
17th Dec 2012

LEGEND

 R1: To provide for a strategic rail corridor and associated physical infrastructure.



Note: Details shown on this map are for information purposes only. Further details on any item should be clarified with Meath County Council.
This map has been produced by Meath County Council with available Local Authority and Ordnance Survey base data.
© Ordnance Survey Ireland & Government of Ireland, Meath 2012/31/CCMA
NOTE - UNAUTHORISED REPRODUCTION OF THIS MAP INFRINGES STATE COPYRIGHT.

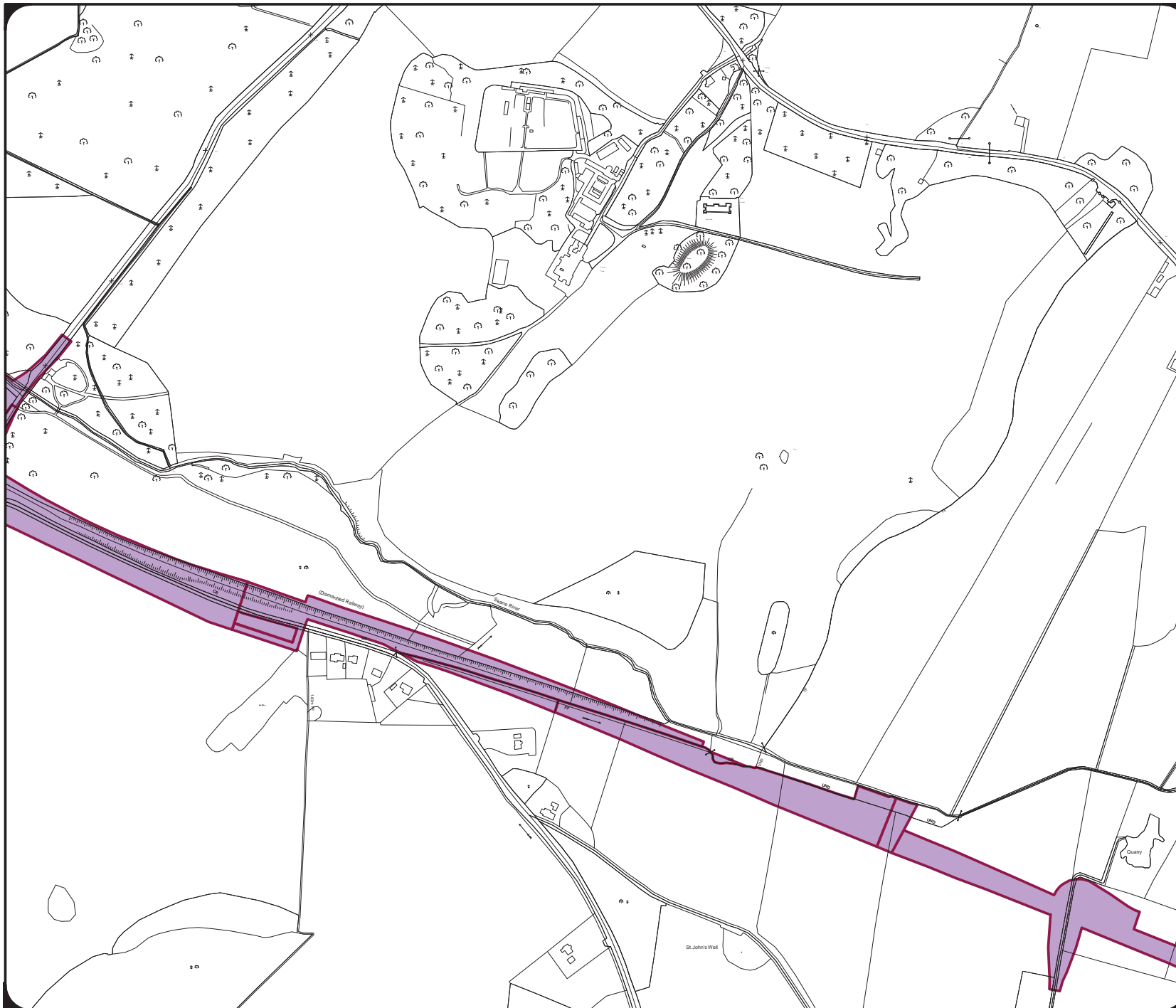
Planning Department
Meath County Council
Abbey Mall,
Abbey Road,
Navan, Co. Meath

Tel: (046) 9097000
Fax: (046) 9097001
e-mail: forwardplanning@meathcoco.ie
web: http://countydevelopmentplan.meath.ie

Scale:
Drawing N.T.S.

Mapinfo File:
© Mapinfo/Workpoint/County_Plan_2013/ADOPTED
Rail Reservation Map 6.2.8

Drawn By: S.K. GIS Technician




County Development Plan
2013-2019

Map 6.2.9 - Rail Reservation Corridor
Pace - Navan

ADOPTED

Date:
17th Dec 2012

LEGEND

 R1: To provide for a strategic rail corridor and associated physical infrastructure.

Note: Details shown on this map are for information purposes only. Further details on any item should be clarified with Meath County Council.
This map has been produced by Meath County Council with available Local Authority and Ordnance Survey base data.
© Ordnance Survey Ireland & Government of Ireland, Meath 2012/31/CCMA
NOTE - UNAUTHORISED REPRODUCTION OF THIS MAP INFRINGES STATE COPYRIGHT.

Planning Department
Meath County Council
Abbey Mall,
Abbey Road,
Navan, Co. Meath

Tel: (046) 9097000
Fax: (046) 9097001
e-mail: forwardplanning@meathcoco.ie
web: <http://countydevelopmentplan.meath.ie>

Scale:
Drawing 1:1. Scale

MapInfo File:
O:\MapInfo\meath\County_Plan_2013\Adopted
Rail Reservation Map 9.ewr

Drawn By: S.K. GIS Technician


County Development Plan
2013-2019

Map 6.2.10 - Rail Reservation Corridor
Pace - Navan

ADOPTED

Date:
17th Dec 2012

LEGEND

 R1: To provide for a strategic rail corridor and associated physical infrastructure.



Note: Details shown on this map are for information purposes only. Further details on any item should be clarified with Meath County Council.
This map has been produced by Meath County Council with available Local Authority and Ordnance Survey base data.
© Ordnance Survey Ireland & Government of Ireland, Meath 2012/31/CCMA
NOTE - UNAUTHORISED REPRODUCTION OF THIS MAP INFRINGES STATE COPYRIGHT.

Planning Department
Meath County Council
Abbey Mall,
Abbey Road,
Navan, Co. Meath

Tel: (046) 9097000
Fax: (046) 9097001
e-mail: forwardplanning@meathcoco.ie
web: <http://countydevelopmentplan.meath.ie>

Scale:
Drawing N.T.S.



Mapinfo File:
C:\Mapinfo\work\kps\County_Plan_2013\Adopted
Rail Reservation Map 10.wor

Drawn By: S.K. GIS Technician




County Development Plan
2013-2019

Map 6.2.11 - Rail Reservation Corridor
Pace - Navan

ADOPTED

Date:
17th Dec 2012

LEGEND

 R1: To provide for a strategic rail corridor and associated physical infrastructure.

Note: Details shown on this map are for information purposes only. Further details on any item should be clarified with Meath County Council.
This map has been produced by Meath County Council with available Local Authority and Ordnance Survey base data.

© Ordnance Survey Ireland & Government of Ireland, Meath 2012/31/CCMA
NOTE - UNAUTHORISED REPRODUCTION
OF THIS MAP INFRINGES STATE COPYRIGHT.

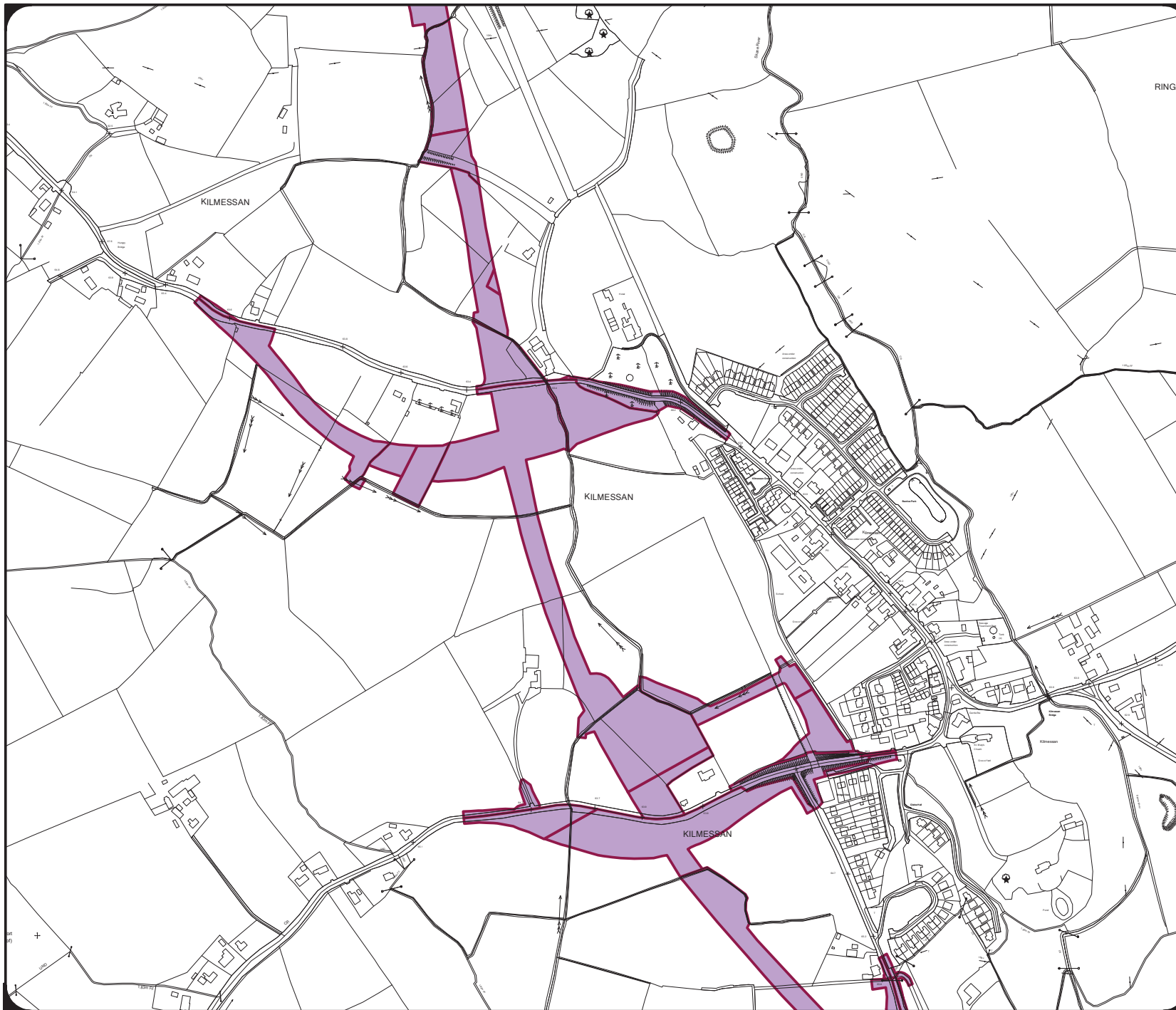
Planning Department
Meath County Council
Abbey Mall,
Abbey Road,
Navan, Co. Meath

Tel: (046) 9097000
Fax: (046) 9097001
e-mail: forwardplanning@meathcoco.ie
web: http://countydevelopmentplan.meath.ie

Scale:
Drawing N.T.S.

MapInfo File:
O:\MapInfo\work\pcpl\County_Plan_2013\Adopted
Rail Reservation Map 11.wor


Drawn By: S.K. GIS Technician



ADOPTED

Date:
17th Dec 2012

LEGEND

 R1: To provide for a strategic rail corridor and associated physical infrastructure.

Note: Details shown on this map are for information purposes only. Further details on any item should be clarified with Meath County Council.
This map has been produced by Meath County Council with available Local Authority and Ordnance Survey base data.
© Ordnance Survey Ireland & Government of Ireland, Meath 2012/31/CCMA
NOTE: UNAUTHORISED REPRODUCTION OF THIS MAP INFRINGES STATE COPYRIGHT.

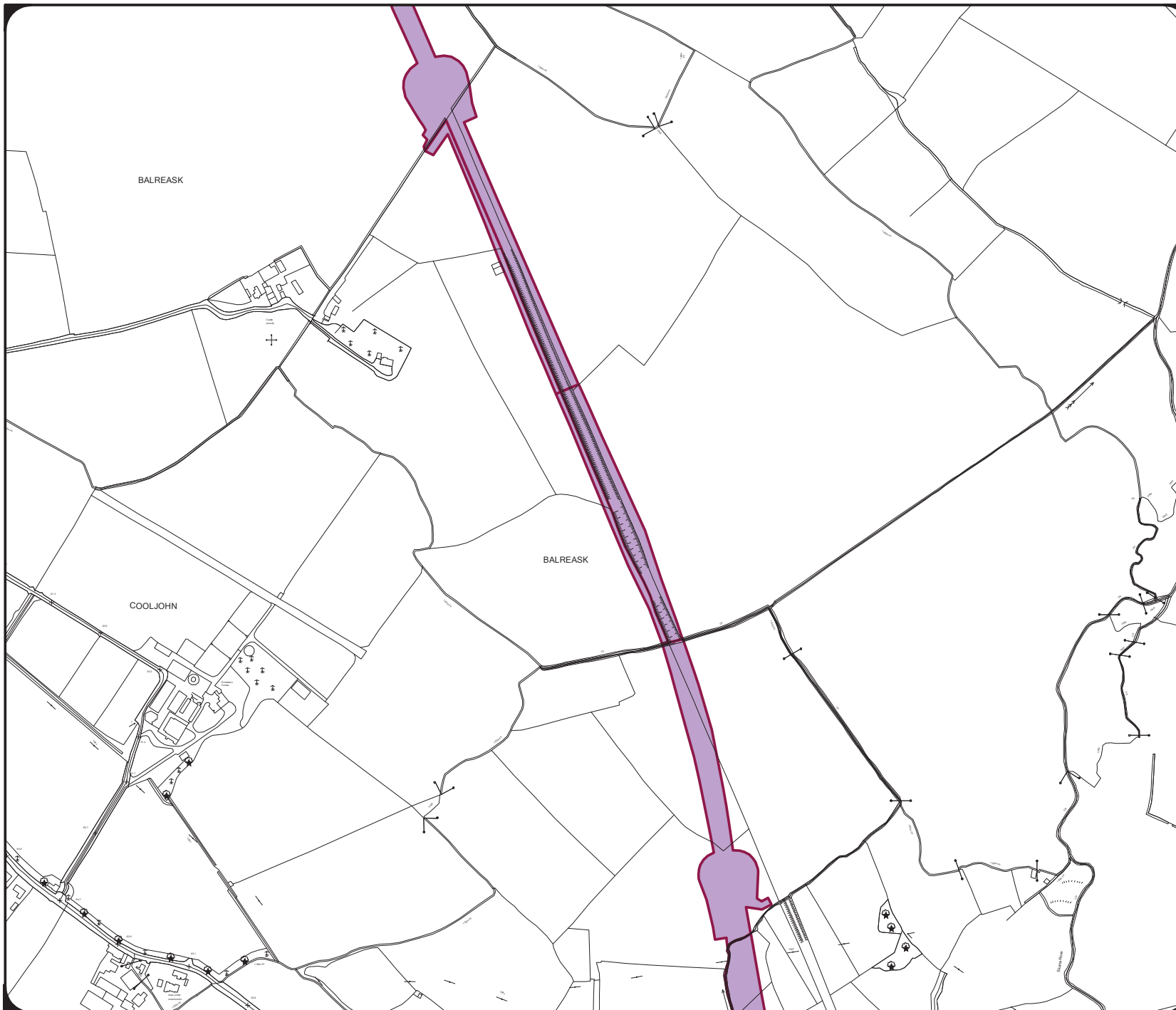
Planning Department
Meath County Council
Abbey Mall,
Abbey Road,
Navan, Co. Meath

Tel: (046) 9097000
Fax: (046) 9097001
e-mail: forwardplanning@meathcoco.ie
web: http://countydevelopmentplan.meath.ie

Scale:
Drawing N.T.S.

Mapinfo File:
O:\Mapdata\work\pcpl\County_Plan_2013\Adopted
Rail Reservation Map 12.wor

Drawn By: S.K. GIS Technician




County Development Plan
2013-2019

Map 6.2.13 - Rail Reservation Corridor
Pace - Navan

ADOPTED

Date:
17th Dec 2012

LEGEND

 R1: To provide for a strategic rail corridor and associated physical infrastructure.

Note: Details shown on this map are for information purposes only. Further details on any item should be clarified with Meath County Council.
This map has been produced by Meath County Council with available Local Authority and Ordnance Survey base data.

© Ordnance Survey Ireland & Government of Ireland, Meath 2012/31/CCMA
NOTE - UNAUTHORISED REPRODUCTION
OF THIS MAP INFRINGES STATE COPYRIGHT.

Planning Department
Meath County Council
Abbey Mall,
Abbey Road,
Navan, Co. Meath

Tel: (046) 9097000
Fax: (046) 9097001
e-mail: forwardplanning@meathcoco.ie
web: <http://countydevelopmentplan.meath.ie>

Scale:
Drawing N.T.S.



Main Info File:
O:\Map\development\County_Plan_2013\Adopted
Rail Reservation Map 13.wor

Drawn By: S.K. GIS Technician


County Development Plan 2013-2019

Map 6.2.14 - Rail Reservation Corridor Pace - Navan

ADOPTED

Date:
17th Dec 2012

LEGEND

 R1: To provide for a strategic rail corridor and associated physical infrastructure.



Note: Details shown on this map are for information purposes only. Further details on any item should be clarified with Meath County Council.
This map has been produced by Meath County Council with available Local Authority and Ordnance Survey base data.
© Ordnance Survey Ireland & Government of Ireland, Meath 2012/31/CCMA
NOTE - UNAUTHORISED REPRODUCTION OF THIS MAP INFRINGES STATE COPYRIGHT.

Planning Department
Meath County Council
Abbey Mall,
Abbey Road,
Navan, Co. Meath


Tel: (046) 9097000
Fax: (046) 9097001
e-mail: forwardplanning@meathcoco.ie
web: http://countydevelopmentplan.meath.ie

Scale:
Drawing N.T.S.

Mapinfo File:
C:\Mapinfo\work\pcpl\County_Plan_2013\Adopted
Rail Reservation Map 14.wor

Drawn By: S.K. GIS Technician





comhairle chontae na mí
meath county council


County Development Plan
2013-2019

Map 6.2.15 - Rail Reservation Corridor
Pace - Navan

ADOPTED

Date:
17th Dec 2012

LEGEND


R1: To provide for a strategic rail corridor and associated physical infrastructure.

Note: Details shown on this map are for information purposes only. Further details on any item should be clarified with Meath County Council.
This map has been produced by Meath County Council with available Local Authority and Ordnance Survey base data.
© Ordnance Survey Ireland & Government of Ireland, Meath 2012/31/CCMA
NOTE - UNAUTHORISED REPRODUCTION OF THIS MAP INFRINGES STATE COPYRIGHT.

Planning Department
Meath County Council
Abbey Mall,
Abbey Road,
Navan, Co. Meath

Tel: (046) 9097000
Fax: (046) 9097001
e-mail: forwardplanning@meathcoco.ie
web: http://countydevelopmentplan.meath.ie

Scale:
Drawing N.T.S.

Main Info File:
O:\Map\development\County_Plan_2013\Adopted
Rail Reservation Map 15.wor
Drawn By: S.K. GIS Technician




County Development Plan
2013-2019

Map 6.2.16 - Rail Reservation Corridor
Pace - Navan

ADOPTED

Date:
17th Dec 2012

LEGEND

 R1: To provide for a strategic rail corridor and associated physical infrastructure.

Note: Details shown on this map are for information purposes only. Further details on any item should be clarified with Meath County Council.
This map has been produced by Meath County Council with available Local Authority and Ordnance Survey base data.
© Ordnance Survey Ireland & Government of Ireland, Meath 2012/31/CCMA
NOTE - UNAUTHORISED REPRODUCTION OF THIS MAP INFRINGES STATE COPYRIGHT.

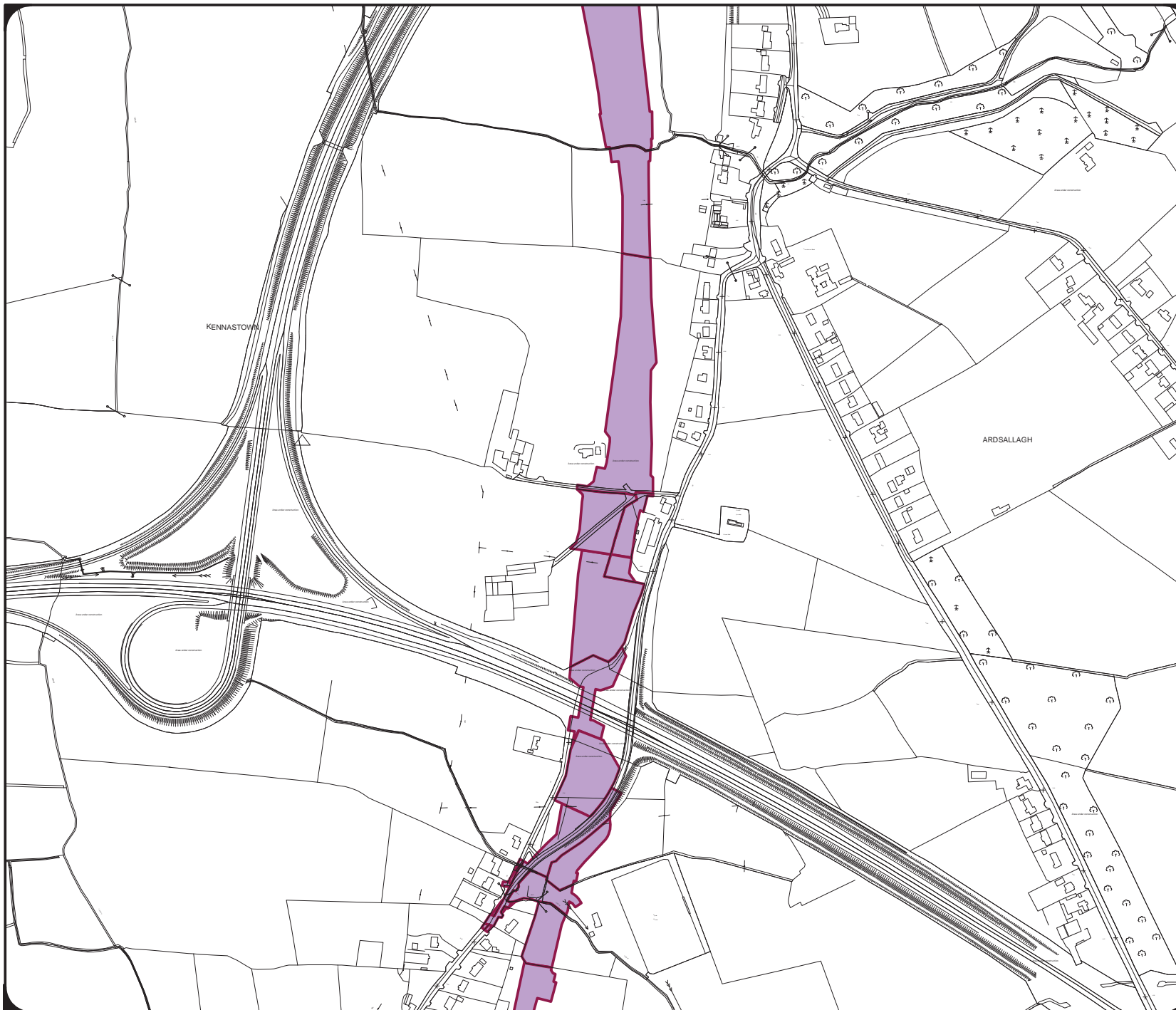
Planning Department
Meath County Council
Abbey Mall,
Abbey Road,
Navan, Co. Meath

Tel: (046) 9097000
Fax: (046) 9097001
e-mail: forwardplanning@meathcoco.ie
web: http://countydevelopmentplan.meath.ie

Scale:
Drawing N.T.S.

Mapinfo File:
© Mapinfo/Workpoint/County_Plan_2013/Adopted/
Rail Reservation Map 16.wor

Drawn By: S.K. GIS Technician




County Development Plan 2013-2019

Map 6.2.17 - Rail Reservation Corridor Pace - Navan

ADOPTED

Date:
17th Dec 2012

LEGEND

 R1: To provide for a strategic rail corridor and associated physical infrastructure.

Note: Details shown on this map are for information purposes only. Further details on any item should be clarified with Meath County Council.
This map has been produced by Meath County Council with available Local Authority and Ordnance Survey base data.

© Ordnance Survey Ireland & Government of Ireland, Meath 2012/31/CCMA
NOTE - UNAUTHORISED REPRODUCTION
OF THIS MAP INFRINGES STATE COPYRIGHT.

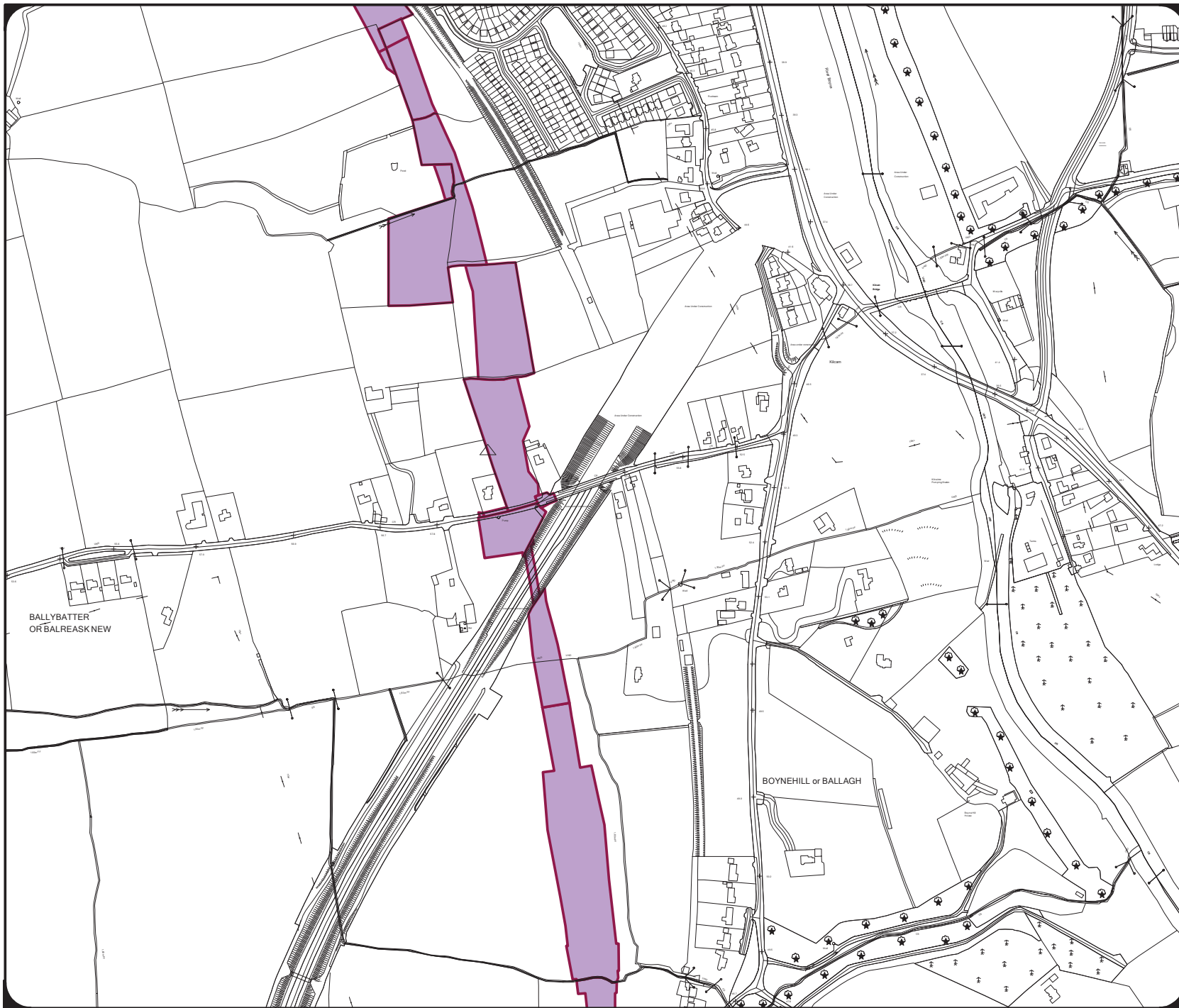
Planning Department
Meath County Council
Abbey Mall,
Abbey Road,
Navan, Co. Meath


Tel: (046) 9097000
Fax: (046) 9097001
e-mail: forwardplanning@meathcoco.ie
web: <http://countydevelopmentplan.meath.ie>

Scale:
Drawing N.T.S.

MapInfo File:
O:\MapInfo\work\spool\County_Plan_2013\Adopted
Rail Reservation Map 17.wor

Drawn By: S.K. GIS Technician





comhairle chontae na mí
meath county council

**County Development Plan
2013-2019**

**Map 6.2.18 - Rail Reservation Corridor
Pace - Navan**

<p>ADOPTED</p>	<p>Date: 17th Dec 2012</p>
-----------------------	--------------------------------

LEGEND

R1: To provide for a strategic rail corridor and associated physical infrastructure.

Note: Details shown on this map are for information purposes only. Further details on any item should be clarified with Meath County Council.
 This map has been produced by Meath County Council with available Local Authority and Ordnance Survey base data.
 © Ordnance Survey Ireland & Government of Ireland, Meath 2012/31/CCMA
 NOTE - UNAUTHORISED REPRODUCTION OF THIS MAP INFRINGES STATE COPYRIGHT.

Planning Department
Meath County Council
Abbey Mall,
Abbey Road,
Navan, Co. Meath

Tel: (046) 9097000
Fax: (046) 9097001
e-mail: forwardplanning@meathcoco.ie
web: http://countydevelopmentplan.meath.ie

Scale:
Drawing N.T.S.

Mapinfo File:
© Mapinfo/Meath/County_Plan_2013/Adopted
Rail Reservation Map 18.wor

Drawn By: S.K. GIS Technician




County Development Plan
2013-2019

Map 6.2.19 - Rail Reservation Corridor
Pace - Navan

ADOPTED

Date:
17th Dec 2012

LEGEND

 R1: To provide for a strategic rail corridor and associated physical infrastructure.

Note: Details shown on this map are for information purposes only. Further details on any item should be clarified with Meath County Council. This map has been produced by Meath County Council with available Local Authority and Ordnance Survey base data.

© Ordnance Survey Ireland & Government of Ireland, Meath 2012/31/CCMA
NOTE - UNAUTHORISED REPRODUCTION
OF THIS MAP INFRINGES STATE COPYRIGHT.

Planning Department
Meath County Council
Abbey Mall,
Abbey Road,
Navan, Co. Meath

Tel: (046) 9097000
Fax: (046) 9097001
e-mail: forwardplanning@meathcoco.ie
web: <http://countydevelopmentplan.meath.ie>

Scale:
Drawing N.T.S.



MapInfo File:
O:\MapInfo\work\spool\County_Plan_2013\Adopted
Rail Reservation Map 19.wor


Drawn By: S.K. GIS Technician



ADOPTED

Date:
17th Dec 2012

LEGEND

 R1: To provide for a strategic rail corridor and associated physical infrastructure.

Note: Details shown on this map are for information purposes only. Further details on any item should be clarified with Meath County Council.
This map has been produced by Meath County Council with available Local Authority and Ordnance Survey base data.
© Ordnance Survey Ireland & Government of Ireland, Meath 2012/31/CCMA
NOTE - UNAUTHORISED REPRODUCTION OF THIS MAP INFRINGES STATE COPYRIGHT.

Planning Department
Meath County Council
Abbey Mall,
Abbey Road,
Navan, Co. Meath

Tel: (046) 9097000
Fax: (046) 9097001
e-mail: forwardplanning@meathcoco.ie
web: <http://countydevelopmentplan.meath.ie>

Scale:
Drawing N.T.S.



Mapinfo File:
© Mapinfo/Workpoint/County_Plan_2013/Adopted
Rail Reservation Map 2012.wor

Drawn By: S.K. GIS Technician




County Development Plan
2013-2019

Map 6.2.21 - Rail Reservation Corridor
Pace - Navan

ADOPTED

Date:
17th Dec 2012

LEGEND

 R1: To provide for a strategic rail corridor and associated physical infrastructure.

Note: Details shown on this map are for information purposes only. Further details on any item should be clarified with Meath County Council.
This map has been produced by Meath County Council with available Local Authority and Ordnance Survey base data.

© Ordnance Survey Ireland & Government of Ireland, Meath 2012/31/CCMA
NOTE - UNAUTHORISED REPRODUCTION
OF THIS MAP INFRINGES STATE COPYRIGHT.

Planning Department
Meath County Council
Abbey Mall,
Abbey Road,
Navan, Co. Meath

Tel: (046) 9097000
Fax: (046) 9097001
e-mail: forwardplanning@meathcoco.ie
web: <http://countydevelopmentplan.meath.ie>

Scale:
Drawing N.T.S.

Mapinfo File:
O:\Mapinfo\meath\County_Plan_2013\Adopted
Rail Reservation Map 21 wor

Drawn By: S.K. GIS Technician




County Development Plan
2013-2019

Map 6.2.22 - Rail Reservation Corridor
Pace - Navan

ADOPTED

Date:
17th Dec 2012

LEGEND

 R1: To provide for a strategic rail corridor and associated physical infrastructure.

Note: Details shown on this map are for information purposes only. Further details on any item should be clarified with Meath County Council.
This map has been produced by Meath County Council with available Local Authority and Ordnance Survey base data.
© Ordnance Survey Ireland & Government of Ireland, Meath 2012/31/CCMA
NOTE - UNAUTHORISED REPRODUCTION
OF THIS MAP INFRINGES STATE COPYRIGHT.

Planning Department
Meath County Council
Abbey Mall,
Abbey Road,
Navan, Co. Meath

Tel: (046) 9097000
Fax: (046) 9097001
e-mail: forwardplanning@meathcoco.ie
web: <http://countydevelopmentplan.meath.ie>

Scale:
Drawing N.T.S.



Mapinfo File:
© Mapinfo/Workpoint/County_Plan_2013/Adopted/
Rail Reservation Map 22.wor

Drawn By: S.K. GIS Technician