





County Development Plan  
2013-2019

Map 6.4.2 - Access to National Roads  
Exceptional Circumstances

**ADOPTED**

Date:  
17th December 2012

**LEGEND**



Local Distributor Access roads



Proposed Access to a  
depot for M3 Motorway  
Maintenance.

**Overview Map**



Note: Details shown on this map are for information purposes only. Further details on any item should be clarified with Meath County Council. This map has been produced by Meath County Council with available Local Authority and Ordnance Survey base data.

© Ordnance Survey Ireland & Government of Ireland, Meath 2012/31/CMA  
NOTE - UNAUTHORISED REPRODUCTION  
OF THIS MAP INFRINGES STATE COPYRIGHT.

Planning Department  
Meath County Council  
Abbey Mall,  
Navan, Co. Meath

Tel: (046) 9097000  
Fax: (046) 9097001  
e-mail: forwardplanning@meathcoco.ie  
web: http://countydevelopmentplan.meath.ie

Scale:  
Drawing 1:1.5

Main Info File:  
© Mapdata/worksheets/County\_Plan\_2013/Adopted  
National Road Access\_Map2.wor

Drawn By: S.K. GIS Technician







County Development Plan  
2013-2019

Map 6.4.4 - Access to National Roads  
Exceptional Circumstances

**ADOPTED**

Date:  
17th December 2012

**LEGEND**

Access to Grasslands  
Fertilizers facility

N2 at Slane in the vicinity of the  
existing Grasslands Fertilizers facility  
(Seveso Site)

**Overview Map**



Note: Details shown on this map are for information purposes only. Further details on any item should be clarified with Meath County Council.  
This map has been produced by Meath County Council with available Local Authority and Ordnance Survey base data.

© Ordnance Survey Ireland & Government of Ireland, Meath 2012/31/CCMA  
NOTE - UNAUTHORISED REPRODUCTION  
OF THIS MAP INFRINGES STATE COPYRIGHT.

Planning Department  
Meath County Council  
Abbey Mall,  
Abbey Road,  
Navan, Co. Meath

Tel: (046) 9097000  
Fax: (046) 9097001  
e-mail: forwardplanning@meathcoco.ie  
web: http://countydevelopmentplan.meath.ie

Scale:  
Drawing N.T.S.

MapInfo File:  
O:\MapInfo\workspool\County\_Plan\_2013\Adopted  
National Road Access\_Map4.wor

Drawn By: S.K. GIS Technician



County Development Plan  
2013-2019

Map 6.4.5 - Access to National Roads  
Exceptional Circumstances

**ADOPTED**

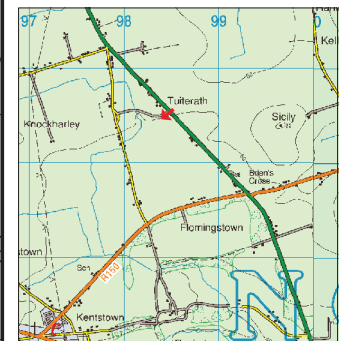
Date:  
17th December 2012

**LEGEND**

Access to Knockharley landfill facility.

N2 at Knockharley in the vicinity  
of existing regional landfill facility  
(Greenstar Recycling Ltd.)

**Overview Map**



Note: Details shown on this map are for information purposes only. Further details on any item should be clarified with Meath County Council.  
This map has been produced by Meath County Council with available Local Authority and Ordnance Survey base data.  
© Ordnance Survey Ireland & Government of Ireland, Meath 2012/31/CCMA  
NOTE - UNAUTHORISED REPRODUCTION OF THIS MAP INFRINGES STATE COPYRIGHT.

Planning Department  
Meath County Council  
Abbey Mall,  
Abbey Road,  
Navan, Co. Meath

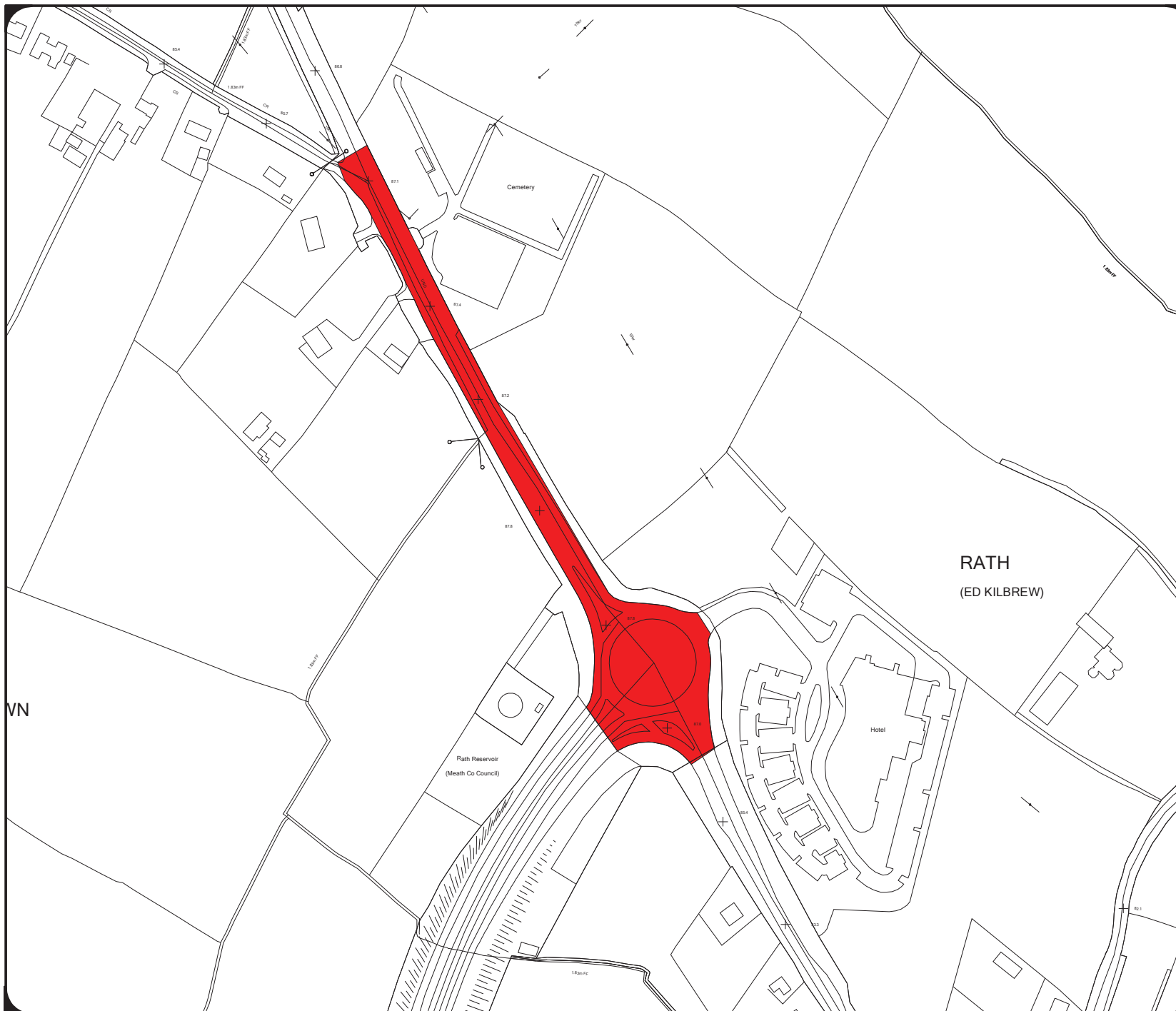
Tel: (046) 9097000  
Fax: (046) 9097001  
e-mail: [forwardplanning@meathcoco.ie](mailto:forwardplanning@meathcoco.ie)  
web: <http://countydevelopmentplan.meath.ie>

Scale:  
Drawing N.T.S.

Mapinfo File:  
© Mapdataworkshop/County\_Plan\_2013/Adopted  
National Road Access\_Map6.4.5

Drawn By: S.K. GIS Technician





## County Development Plan 2013-2019

### Map 6.4.6 - Access to National Roads Exceptional Circumstances

**ADOPTED**

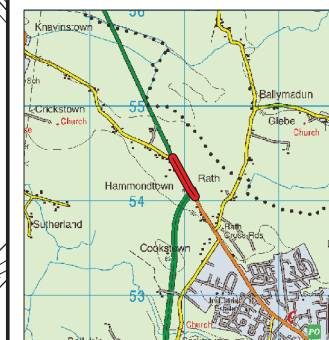
Date:  
17th December 2012

#### LEGEND

 Access to National Road

N2 at Rath Roundabout  
to Junction of Curragha Road.  
(L-50161)

#### Overview Map



Note: Details shown on this map are for information purposes only. Further details on any item should be clarified with Meath County Council.  
This map has been produced by Meath County Council with available Local Authority and Ordnance Survey base data.

© Ordnance Survey Ireland & Government of Ireland, Meath 2012/31/CCMA  
NOTE - UNAUTHORISED REPRODUCTION  
OF THIS MAP INFRINGES STATE COPYRIGHT.

Planning Department  
Meath County Council  
Abbey Mall,  
Abbey Road,  
Navan, Co. Meath

Tel: (046) 9097000  
Fax: (046) 9097001  
e-mail: forwardplanning@meathcoco.ie  
web: http://countydevelopmentplan.meath.ie

Scale:  
Drawing N.T.S.



MapInfo File:  
C:\Mapdata\workspace\County\_Plan\_2013\Adopted  
National Road Access\_Map.mxd

Drawn By: S.K. GIS Technician